

# FINAL Tax Computation Report Jasper County


Equalization Factor 1.000000

Property Type	Total EAV	Rate Setting EAV	Other Values
Farm	152,184,881	152,159,886	0
Residential	67,905,226	66,998,949	\$0.00
Commercial	17,164,370	11,316,283	3,214,100
Industrial	15,792,778	15,084,028	7,488,109
Mineral	1,709,110	1,709,110	
State Railroad	2,784,319	2,784,319	
Local Railroad	0	0	
<b>County Total</b>	<b>257,540,684</b>	<b>250,052,575</b>	
<b>Total + Overlap</b>	<b>257,540,684</b>	<b>250,052,575</b>	

Fund/Name	Levy Request	Maximum Rate	Calc'ed Rate	Actual Rate	Certified Rate	Total Extension	Total Extension After TIF & EZ	Total Extension w/Overlaps	Percent
053 EXTENSION EDUCATION	62,000	0.05000	0.024795	0.02480	0.02480	\$63,870.09	\$62,013.04	\$62,013.04	100.0000
<b>Totals</b>	<b>62,000</b>		<b>0.024795</b>	<b>0.02480</b>	<b>0.02480</b>	<b>\$63,870.09</b>	<b>\$62,013.04</b>	<b>\$62,013.04</b>	<b>100.0000</b>

Given under my hand and the official seal of my Office this 18th day of June, 2024

  
 Amy Tarr, County Clerk



# FINAL Tax Computation Report Jasper County

Equalization Factor 1.000000

Taxing District CT40 - Jasper County


Property Type	Total EAV	Rate Setting EAV
Farm	152,184,881	152,159,886
Residential	67,905,226	66,998,949
Commercial	17,164,370	11,316,283
Industrial	15,792,778	15,084,028
Mineral	1,709,110	1,709,110
State Railroad	2,784,319	2,784,319
Local Railroad	0	0
<b>County Total</b>	<b>257,540,684</b>	<b>250,052,575</b>
<b>Total + Overlap</b>	<b>257,540,684</b>	<b>250,052,575</b>

Other Values	
EZ Value Abated	0
EZ Tax Abated	\$0.00
New Property	3,214,100
TIF Increment	7,488,109

Fund/Name	Maximum Rate	Levy Request	Calcd'd Rate	Actual Rate	Certified Rate	Total Extension	Total Extension After TIF & EZ	Total Extension w/Overlaps	Percent
001 CORPORATE	0.37500	750,000	0.299937	0.299994	0.299994	\$772,467.53	\$750,007.69	\$750,007.69	22.0418
005 I. M. R. F.	0.00000	200,000	0.079983	0.079999	0.079999	\$206,006.79	\$200,017.05	\$200,017.05	5.8782
006 COUNTY HIGHWAY	0.10000	250,000	0.099979	0.099998	0.099998	\$257,489.18	\$250,002.56	\$250,002.56	7.3473
008 BRIDGE CONST W/ COUNTY	0.05000	130,000	0.051989	0.050000	0.050000	\$128,770.34	\$125,026.29	\$125,026.29	3.6744
021 FEDERAL AID MATCHING	0.05000	130,000	0.051989	0.050000	0.050000	\$128,770.34	\$125,026.29	\$125,026.29	3.6744
022 COUNTY HEALTH DEPARTMI	0.10000	181,478	0.072576	0.072588	0.072588	\$186,923.03	\$181,488.16	\$181,488.16	5.3337
025 GARBAGE DISPOSAL	0.10000	250,000	0.099979	0.099998	0.099998	\$257,489.18	\$250,002.56	\$250,002.56	7.3473
027 AUDIT	0.00000	55,000	0.021995	0.022000	0.022000	\$56,658.95	\$55,011.57	\$55,011.57	1.6167
035 TORT JUDGMENTS, LIABILIT	0.00000	337,000	0.134772	0.134788	0.134788	\$347,113.33	\$337,020.86	\$337,020.86	9.9046
047 SOCIAL SECURITY	0.00000	351,000	0.140371	0.140388	0.140388	\$361,535.61	\$351,023.80	\$351,023.80	10.3161
059 SPECIAL COUNTY HIGHWAY	0.08330	205,000	0.081983	0.081999	0.081999	\$211,157.61	\$205,018.11	\$205,018.11	6.0252
060 UNEMPLOYMENT INSURANC	0.00000	10,000	0.003999	0.004000	0.004000	\$10,301.63	\$10,002.10	\$10,002.10	0.2939
062 WORKERS COMPENSATION	0.00000	123,000	0.049190	0.049199	0.049199	\$126,684.26	\$123,000.86	\$123,000.86	3.6148
064 AMBULANCE	0.20000	440,000	0.175963	0.175977	0.175977	\$453,194.34	\$440,017.52	\$440,017.52	12.9316
<b>Totals</b>		<b>3,412,478</b>	<b>1.364705</b>	<b>1.36078</b>	<b>1.36078</b>	<b>\$3,504,562.12</b>	<b>\$3,402,665.42</b>	<b>\$3,402,665.42</b>	<b>100.0000</b>

Given under my hand and the official seal of my office this 18th day of June, 2024

*Amy Tarr*  
Amy Tarr, County Clerk



# FINAL Tax Computation Report Jasper County

Equalization Factor 1.000000

Taxing District DDIG - Island Grove Drainage Dist

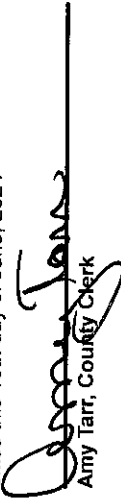
Property Type	Total EAV	Rate Setting EAV
Farm	0	0
Residential	0	0
Commercial	0	0
Industrial	0	0
Mineral	0	0
State Railroad	0	0
Local Railroad	0	0
County Total	0	0
Total + Overlap	0	0


Other Values

EZ Value Abated	0
EZ Tax Abated	\$0.00
New Property	0
TIF Increment	0

Fund/Name	Levy Request	Maximum Rate	Cal'ed Rate	Actual Rate	Certified Rate	Total Extension	Total Extension After TIF & EZ	Total Extension w/Overlaps	Percent
001 CORPORATE	0	0.000000	0.000000	0.000000	0.000000	\$0.00	\$0.00	\$0.00	0.00000
Totals	0	0.000000	0.000000	0.000000	0.000000	\$0.00	\$0.00	\$0.00	0.00000

Given under my hand and the official seal of my office this 18th day of June, 2024

  
 Amy Tarr, County Clerk



# FINAL Tax Computation Report Jasper County

Equalization Factor 1.000000

Property Type	Total EAV	Rate Setting EAV
Farm	0	0
Residential	0	0
Commercial	0	0
Industrial	0	0
Mineral	0	0
State Railroad	0	0
Local Railroad	0	0
County Total	0	0
Total + Overlap	0	0


Other Values

EZ Value Abated	0
EZ Tax Abated	\$0.00
New Property	0
TIF Increment	0

Fund/Name	Levy Request	Maximum Rate	Calc'd Rate	Actual Rate	Certified Rate	Total Extension	Total Extension After TIF & EZ	Total Extension w/Overlaps	Percent
001 CORPORATE	0	0.000000	0.000000	0.000000	0.000000	\$0.00	\$0.00	\$0.00	0.0000
Totals	0	0.000000	0.000000	0.000000	0.000000	\$0.00	\$0.00	\$0.00	0.0000

Given under my hand and the official seal of my office this 18th day of June, 2024

*Amy Tarr*  
Amy Tarr, County Clerk



# FINAL Tax Computation Report Jasper County

Equalization Factor 1.000000

Taxing District DDSI - South Island Drainage Dist

Property Type	Total EAV	Rate Setting EAV
Farm	0	0
Residential	0	0
Commercial	0	0
Industrial	0	0
Mineral	0	0
State Railroad	0	0
Local Railroad	0	0
County Total	0	0
Total + Overlap	0	0


Other Values

EZ Value Abated	0
EZ Tax Abated	\$0.00
New Property	0
TIF Increment	0

Fund/Name	Levy Request	Maximum Rate	Cal'ed Rate	Actual Rate	Certified Rate	Total Extension	Total Extension After TIF & EZ	Total Extension w/Overlaps	Percent
001 CORPORATE	0	0.00000	0.000000	0.00000	0.00000	\$0.00	\$0.00	\$0.00	0.0000
<b>Totals</b>	<b>0</b>	<b>0.00000</b>	<b>0.000000</b>	<b>0.00000</b>	<b>0.00000</b>	<b>\$0.00</b>	<b>\$0.00</b>	<b>\$0.00</b>	<b>0.0000</b>

Given under my hand and the official seal of my office this 18th day of June, 2024

*Amy Farr*  
Amy Farr, County Clerk



# FINAL Tax Computation Report Jasper County

Equalization Factor 1.000000


Taxing District FDCC - Clay City Fire

Property Type	Total EAV	Rate Setting EAV
Farm	7,234,675	7,234,675
Residential	1,467,760	1,467,760
Commercial	184,830	184,830
Industrial	40,960	40,960
Mineral	0	0
State Railroad	0	0
Local Railroad	0	0
<b>County Total</b>	<b>8,928,225</b>	<b>8,928,225</b>
<b>Total + Overlap</b>	<b>48,216,633</b>	<b>48,216,633</b>

Other Values		Overlapping County	Overlap EAV
EZ Value Abated	0	Clay County	*35,221,989
EZ Tax Abated	\$0.00	Wayne County	*4,066,419
New Property	148,770	<b>Total</b>	<b>39,288,408</b>
TIF Increment	0	* denotes use of estimated EAV	

Fund/Name	Levy Request	Maximum Rate	Calc'd Rate	Actual Rate	Certified Rate	Total Extension	Total Extension After TIF & EZ	Total Extension w/Overlaps	Percent
001 CORPORATE	90,907	0.25000	0.188539	0.18854	0.18854	\$16,833.28	\$16,833.28	\$90,907.64	87.0653
027 AUDIT	2,500	0.00000	0.005185	0.00519	0.00519	\$463.37	\$463.37	\$2,502.44	2.3967
035 TORT JUDGMENTS, LIABILITY	11,000	0.00000	0.022814	0.02282	0.02282	\$2,037.42	\$2,037.42	\$11,003.04	10.5380
<b>Totals</b>	<b>104,407</b>		<b>0.216538</b>	<b>0.21655</b>	<b>0.21655</b>	<b>\$19,334.07</b>	<b>\$19,334.07</b>	<b>\$104,413.12</b>	<b>100.0000</b>

Given under my hand and the official seal of my office this 18th day of June, 2024

  
 Army Tarr, County Clerk



# FINAL Tax Computation Report Jasper County

Equalization Factor 1.000000


Taxing District FDCR - Crooked Creek Fire

Property Type	Total EAV	Rate Setting EAV
Farm	15,272,810	15,272,810
Residential	3,561,165	3,561,165
Commercial	215,010	215,010
Industrial	107,755	107,755
Mineral	81,210	81,210
State Railroad	0	0
Local Railroad	0	0
<b>County Total</b>	<b>19,237,950</b>	<b>19,237,950</b>
<b>Total + Overlap</b>	<b>19,237,950</b>	<b>19,237,950</b>

Other Values	
EZ Value Abated	0
EZ Tax Abated	\$0.00
New Property	82,790
TIF Increment	0

Fund/Name	Levy Request	Maximum Rate	Calc'd Rate	Actual Rate	Certified Rate	Total Extension	Total Extension After TIF & EZ	Total Extension w/Overlaps	Percent
001 CORPORATE	21,770	0.30000	0.113162	0.11317	0.11317	\$21,771.59	\$21,771.59	\$21,771.59	84.4741
035 TORT JUDGMENTS, LIABILIT	4,000	0.00000	0.020792	0.02080	0.02080	\$4,001.49	\$4,001.49	\$4,001.49	15.5259
<b>Totals</b>	<b>25,770</b>		<b>0.133954</b>	<b>0.13397</b>	<b>0.13397</b>	<b>\$25,773.08</b>	<b>\$25,773.08</b>	<b>\$25,773.08</b>	<b>100.0000</b>

Given under my hand and the official seal of my office this 18th day of June, 2024

  
 Amy Tarr, County Clerk



# FINAL Tax Computation Report Jasper County

Equalization Factor 1.000000

Taxing District FDDT - Dieterch Fire

Property Type	Total EAV	Rate Setting EAV
Farm	21,127,761	21,127,761
Residential	3,858,692	3,858,692
Commercial	123,060	123,060
Industrial	136,537	136,537
Mineral	0	0
State Railroad	205,286	205,286
Local Railroad	0	0
<b>County Total</b>	<b>25,451,336</b>	<b>25,451,336</b>
<b>Total + Overlap</b>	<b>68,484,249</b>	<b>68,484,249</b>


Other Values	
EZ Value Abated	0
EZ Tax Abated	\$0.00
New Property	167,360
TIF Increment	0

Overlapping County	Overlap EAV
Effingham County	*43,032,913
<b>Total</b>	<b>43,032,913</b>

\* denotes use of estimated EAV

Fund/Name	Levy Request	Maximum Rate	Calced Rate	Actual Rate	Certified Rate	Total Extension	Total Extension After TIF & EZ	Total Extension w/Overlaps	Percent
001 CORPORATE	200,738	0.30000	0.293116	0.29312	0.29312	\$74,602.96	\$74,602.96	\$200,741.03	80.5075
027 AUDIT	1,849	0.00000	0.002700	0.00270	0.00270	\$687.19	\$687.19	\$1,849.07	0.7416
035 TORT JUDGMENTS, LIABILITY	46,751	0.00000	0.068265	0.06827	0.06827	\$17,375.63	\$17,375.63	\$46,754.20	18.7509
<b>Totals</b>	<b>249,338</b>		<b>0.364081</b>	<b>0.36409</b>	<b>0.36409</b>	<b>\$92,665.78</b>	<b>\$92,665.78</b>	<b>\$249,344.30</b>	<b>100.0000</b>

Given under my hand and the official seal of my office this 18th day of June, 2024

  
Amy Tarr, County Clerk





# FINAL Tax Computation Report Jasper County

Equalization Factor 1.000000

Taxing District FDMR - Montrose Fire

Property Type	Total EAV	Rate Setting EAV
Farm	13,189,055	13,189,055
Residential	2,112,365	2,112,365
Commercial	63,410	63,410
Industrial	8,268	8,268
Mineral	0	0
State Railroad	0	0
Local Railroad	0	0
<b>County Total</b>	<b>15,373,098</b>	<b>15,373,098</b>
<b>Total + Overlap</b>	<b>36,638,321</b>	<b>36,638,321</b>

**Other Values**

EZ Value Abated	0
EZ Tax Abated	\$0.00
New Property	169,275
TIF Increment	0


**Overlapping County**


Cumberland County	15,035,755
Efingham County	*6,229,468
<b>Total</b>	<b>21,265,223</b>

\* denotes use of estimated EAV

Fund/Name	Levy Request	Maximum Rate	Calced Rate	Actual Rate	Certified Rate	Total Extension	Total Extension After TIF & EZ	Total Extension w/Overlaps	Percent
001 CORPORATE	105,768	0.30000	0.288681	0.28869	0.28869	\$44,380.60	\$44,380.60	\$105,771.17	85.6088
027 AUDIT	1,778	0.00000	0.004853	0.00486	0.00486	\$747.13	\$747.13	\$1,780.62	1.4412
035 TORT JUDGMENTS, LIABILIT	16,000	0.00000	0.043670	0.04367	0.04367	\$6,713.43	\$6,713.43	\$15,999.95	12.9500
<b>Totals</b>	<b>123,546</b>		<b>0.337204</b>	<b>0.33722</b>	<b>0.33722</b>	<b>\$51,841.16</b>	<b>\$51,841.16</b>	<b>\$123,551.74</b>	<b>100.0000</b>

Given under my hand and the official seal of my office this 18th day of June, 2024

  
 Amy Tarr, County Clerk



# FINAL Tax Computation Report Jasper County

Equalization Factor 1.000000


Taxing District FDNB - Noble Fire


Property Type	Total EAV	Rate Setting EAV
Farm	6,148,625	6,148,625
Residential	1,038,120	1,038,120
Commercial	0	0
Industrial	0	0
Mineral	27,310	27,310
State Railroad	0	0
Local Railroad	0	0
<b>County Total</b>	<b>7,214,055</b>	<b>7,214,055</b>
<b>Total + Overlap</b>	<b>56,897,024</b>	<b>56,897,024</b>

Other Values	Overlapping County	Overlap EAV
EZ Value Abated	Richland County	47,985,137
EZ Tax Abated	Wayne County	*1,697,832
New Property	<b>Total</b>	<b>49,682,969</b>
TIF Increment	* denotes use of estimated EAV	

Fund/Name	Levy Request	Maximum Rate	Cal'ed Rate	Actual Rate	Certified Rate	Total Extension	Total Extension After TIF & EZ	Total Extension w/Overlaps	Percent
001 CORPORATE	83,989	0.25000	0.147616	0.14762	0.14762	\$10,649.39	\$10,649.39	\$83,991.39	90.3206
035 TORT JUDGMENTS, LIABILITY	9,000	0.00000	0.015818	0.01582	0.01582	\$1,141.26	\$1,141.26	\$9,001.11	9.6794
<b>Totals</b>	<b>92,989</b>		<b>0.163434</b>	<b>0.16344</b>	<b>0.16344</b>	<b>\$11,790.65</b>	<b>\$11,790.65</b>	<b>\$92,992.50</b>	<b>100.0000</b>

Given under my hand and the official seal of my office this 18th day of June, 2024

  
 Amy Tarr, County Clerk



# FINAL Tax Computation Report Jasper County

Equalization Factor 1.000000


Taxing District FDOB - Oblong Fire

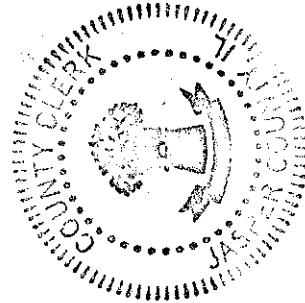
Property Type	Total EAV	Rate Setting EAV
Farm	7,463,405	7,463,405
Residential	689,225	689,225
Commercial	177,840	177,840
Industrial	34,810	34,810
Mineral	0	0
State Railroad	257,331	257,331
Local Railroad	0	0
<b>County Total</b>	<b>8,622,611</b>	<b>8,622,611</b>
<b>Total + Overlap</b>	<b>67,029,291</b>	<b>67,029,291</b>

Other Values		Overlapping County	Overlap EAV
EZ Value Abated	0	Crawford County	58,406,680
EZ Tax Abated	\$0.00	<b>Total</b>	<b>58,406,680</b>
New Property	34,905	* denotes use of estimated EAV	
TIF Increment	0		

Fund/Name	Levy Request	Maximum Rate	Cal'ed Rate	Actual Rate	Certified Rate	Total Extension	Total Extension After TIF & EZ	Total Extension w/Overlaps	Percent
001 CORPORATE	169,320	0.30000	0.252606	0.25261	0.25261	\$21,781.58	\$21,781.58	\$169,322.69	88.0389
027 AUDIT	2,000	0.00000	0.002984	0.00299	0.00299	\$257.82	\$257.82	\$2,004.18	1.0421
035 TORT JUDGMENTS, LIABILIT	16,000	0.00000	0.023870	0.02387	0.02387	\$2,058.22	\$2,058.22	\$15,999.89	8.3191
047 SOCIAL SECURITY	5,000	0.00000	0.007459	0.00746	0.00746	\$643.25	\$643.25	\$5,000.39	2.5999
<b>Totals</b>	<b>192,320</b>		<b>0.286919</b>	<b>0.28693</b>	<b>0.28693</b>	<b>\$24,740.87</b>	<b>\$24,740.87</b>	<b>\$192,327.15</b>	<b>100.0000</b>

Given under my hand and the official seal of my office this 18th day of June, 2024

  
 Amy Tarr, County Clerk



# FINAL Tax Computation Report Jasper County

Equalization Factor 1.000000

Taxing District FDWC - Wade Community Fire


Property Type	Total EAV	Rate Setting EAV
Farm	58,323,855	58,298,860
Residential	51,326,285	50,420,008
Commercial	15,858,400	10,010,313
Industrial	14,832,196	14,123,446
Mineral	839,310	839,310
State Railroad	1,261,367	1,261,367
Local Railroad	0	0
<b>County Total</b>	<b>142,441,413</b>	<b>134,953,304</b>
<b>Total + Overlap</b>	<b>142,441,413</b>	<b>134,953,304</b>


Other Values

EZ Value Abated	0
EZ Tax Abated	\$0.00
New Property	1,828,940
TIF Increment	7,488,109

Fund/Name	Levy Request	Maximum Rate	Cal'ed Rate	Actual Rate	Certified Rate	Total Extension	Total Extension After TIF & EZ	Total Extension w/Overlaps	Percent
001 CORPORATE	170,717	0.12500	0.126501	0.12500	0.12500	\$178,051.77	\$168,691.63	\$168,691.63	73.0097
027 AUDIT	2,100	0.00000	0.001556	0.00156	0.00156	\$2,222.09	\$2,105.27	\$2,105.27	0.9112
035 TORT JUDGMENTS, LIABILIT	60,250	0.00000	0.044645	0.04465	0.04465	\$63,600.09	\$60,256.65	\$60,256.65	26.0791
<b>Totals</b>	<b>233,067</b>		<b>0.172702</b>	<b>0.17121</b>	<b>0.17121</b>	<b>\$243,873.95</b>	<b>\$231,053.55</b>	<b>\$231,053.55</b>	<b>100.0000</b>

Given under my hand and the official seal of my office this 18th day of June, 2024

  
 Amy Tarr, County Clerk



# FINAL Tax Computation Report Jasper County

Equalization Factor 1.000000


Taxing District J517 - Lakeland JC 517


Property Type	Total EAV	Rate Setting EAV	Other Values		Overlapping County	Overlap EAV
Farm	24,509,531	24,509,531	EZ Value Abated	0	Christian County	98,684,392
Residential	4,072,000	4,072,000	EZ Tax Abated	\$0.00	Clark County	346,513,415
Commercial	68,830	68,830	New Property	299,255	Clay County	*28,352,813
Industrial	71,338	71,338	TIF Increment	0	Coles County	88,465,107
Mineral	0	0			Crawford County	48,948
State Railroad	0	0			Cumberland County	230,749,158
Local Railroad	0	0			Douglas County	115,123,925
<b>County Total</b>	<b>28,721,699</b>	<b>28,721,699</b>			Edgar County	328,851,195
<b>Total + Overlap</b>	<b>3,258,170,862</b>	<b>3,258,170,862</b>			Effingham County	*958,894,505
					Fayette County	*193,184,297
					Macon County	*5,409,555
					Montgomery County	4,403,518
					Moultrie County	356,949,408
					Shelby County	*473,818,927
					<b>Total</b>	<b>3,229,449,163</b>

\* denotes use of estimated EAV

Fund/Name	Levy Request	Maximum Rate	Calcd Rate	Actual Rate	Certified Rate	Total Extension	Total Extension After TIF & EZ	Total Extension w/Overlaps	Percent
003 BONDS & INTEREST	6,597,500	0.00000	0.202491	0.20250	0.20250	\$58,161.44	\$58,161.44	\$6,597,796.00	33.7984
027 AUDIT	147,000	0.00500	0.004512	0.00452	0.00452	\$1,298.22	\$1,298.22	\$147,269.32	0.7544
035 TORT JUDGMENTS, LIABILITY	465,810	0.00000	0.014297	0.01430	0.01430	\$4,107.20	\$4,107.20	\$465,918.43	2.3868
047 SOCIAL SECURITY	77,154	0.00000	0.002368	0.00237	0.00237	\$680.70	\$680.70	\$77,218.65	0.3956
060 UNEMPLOYMENT INSURANC	393,376	0.00000	0.012074	0.01208	0.01208	\$3,469.58	\$3,469.58	\$393,587.04	2.0162
062 WORKERS COMPENSATION	308,615	0.00000	0.009472	0.00948	0.00948	\$2,722.82	\$2,722.82	\$308,874.60	1.5823
136 OPERATIONS & MAINTENAN	1,000,000	0.02500	0.030692	0.02500	0.02500	\$7,180.42	\$7,180.42	\$814,542.72	4.1726
141 HEALTH & SAFETY	1,995,000	0.05000	0.061231	0.05000	0.05000	\$14,360.85	\$14,360.85	\$1,629,085.43	8.3453
143 MEDICARE	195,045	0.00000	0.005986	0.00599	0.00599	\$1,720.43	\$1,720.43	\$195,164.43	0.9998
149 FOUNDATION	4,120,000	0.11790	0.126451	0.11790	0.11790	\$33,862.88	\$33,862.88	\$3,841,383.45	19.6782
159 EDUCATIONAL PURPOSES	6,150,000	0.15500	0.188756	0.15500	0.15500	\$44,518.63	\$44,518.63	\$5,050,164.84	25.8704
<b>Totals</b>	<b>21,449,500</b>		<b>0.658330</b>	<b>0.59914</b>	<b>0.59914</b>	<b>\$172,083.17</b>	<b>\$172,083.17</b>	<b>\$19,521,004.91</b>	<b>100.0000</b>

Given under my hand and the official seal of my office this 18th day of June, 2024

  
 Amy Tarr, County Clerk



# FINAL Tax Computation Report Jasper County

Equalization Factor 1.000000

Taxing District .J529 - IECC JC 529

Property Type	Total EAV	Rate Setting EAV
Farm	127,675,350	127,650,355
Residential	63,833,226	62,926,949
Commercial	17,095,540	11,247,453
Industrial	15,721,440	15,012,690
Mineral	1,709,110	1,709,110
State Railroad	2,784,319	2,784,319
Local Railroad	0	0
<b>County Total</b>	<b>228,818,985</b>	<b>221,330,876</b>
<b>Total + Overlap</b>	<b>2,089,785,173</b>	<b>2,082,297,064</b>


Other Values	
EZ Value Abated	0
EZ Tax Abated	\$0.00
New Property	2,914,845
TIF Increment	7,488,109


Overlapping County	Overlap EAV
Clark County	9,431,071
Clay County	*193,181,265
Crawford County	569,029,287
Cumberland County	100,978
Edwards County	*118,754,473
Hamilton County	1,084,022
Lawrence County	*197,172,384
Richland County	310,817,871
Wabash County	*188,067,939
Wayne County	*202,908,692
White County	*70,418,206
<b>Total</b>	<b>1,860,966,188</b>

\* denotes use of estimated EAV

Fund/Name	Levy Request	Maximum Rate	Cal'ed Rate	Actual Rate	Certified Rate	Total Extension	Total Extension After TIF & EZ	Total Extension w/Overlaps	Percent
003 BONDS & INTEREST	1,694,540	0.00000	0.081378	0.08138	0.08138	\$186,212.89	\$180,119.07	\$1,694,573.35	18.4205
027 AUDIT	60,000	0.00500	0.002881	0.00289	0.00289	\$6,612.87	\$6,396.46	\$60,178.39	0.6542
035 TORT JUDGEMENTS/LIABILI	1,000,000	0.00000	0.048024	0.04803	0.04803	\$109,901.76	\$106,305.22	\$1,000,127.28	10.8717
047 SOCIAL SECURITY	275,000	0.00000	0.013207	0.01321	0.01321	\$30,226.99	\$29,237.81	\$275,071.44	2.9901
062 WORKERS COMPENSATION	70,000	0.00000	0.003362	0.00337	0.00337	\$7,711.20	\$7,458.85	\$70,173.41	0.7628
136 OPERATIONS & MAINTENAN	1,610,000	0.07500	0.077319	0.07500	0.07500	\$171,614.24	\$165,998.16	\$1,561,722.80	16.9764
141 HEALTH & SAFETY	200,000	0.05000	0.009605	0.00961	0.00961	\$21,989.50	\$21,269.90	\$200,108.75	2.1752
149 FOUNDATION	717,433	0.03330	0.034454	0.03330	0.03330	\$76,196.72	\$73,703.18	\$693,404.92	7.5375
159 EDUCATIONAL PURPOSES	3,750,000	0.17500	0.180090	0.17500	0.17500	\$400,433.22	\$387,329.03	\$3,644,019.86	39.6116
<b>Totals</b>	<b>9,376,973</b>		<b>0.450320</b>	<b>0.44179</b>	<b>0.44179</b>	<b>\$1,010,899.39</b>	<b>\$977,817.68</b>	<b>\$9,199,380.20</b>	<b>100.0000</b>

Given under my hand and the official seal of my office this 18th day of June, 2024

  
 Amy Tarr, County Clerk



# FINAL Tax Computation Report Jasper County

Equalization Factor 1.000000

Taxing District LYNP - Newton Public Library


Property Type	Total EAV	Rate Setting EAV
Farm	33,387,100	33,362,105
Residential	45,364,667	44,458,390
Commercial	14,657,390	8,809,303
Industrial	13,301,957	12,593,207
Mineral	372,300	372,300
State Railroad	1,261,367	1,261,367
Local Railroad	0	0
<b>County Total</b>	<b>108,344,781</b>	<b>100,856,672</b>
<b>Total + Overlap</b>	<b>108,344,781</b>	<b>100,856,672</b>

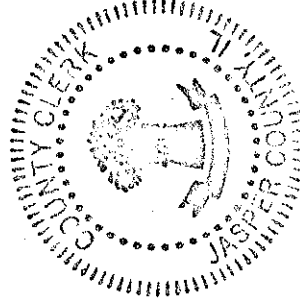
Other Values

EZ Value Abated	0
EZ Tax Abated	\$0.00
New Property	1,529,005
TIF Increment	7,488,109

Fund/Name	Levy Request	Maximum Rate	Calced Rate	Actual Rate	Certified Rate	Total Extension	Total Extension After TIF & EZ	Total Extension w/Overlaps	Percent
001 CORPORATE	159,000	0.15000	0.157650	0.15000	0.15000	\$162,517.17	\$151,285.01	\$151,285.01	75.6926
004 OPERATIONS & MAINTENAN	21,000	0.02000	0.020822	0.02000	0.02000	\$21,668.96	\$20,171.33	\$20,171.33	10.0923
005 I. M. R. F.	8,500	0.00000	0.008428	0.00843	0.00843	\$9,133.47	\$8,502.22	\$8,502.22	4.2539
035 TORT JUDGEMENTS/LIABILI	11,900	0.00000	0.011799	0.01180	0.01180	\$12,784.68	\$11,901.09	\$11,901.09	5.9545
047 SOCIAL SECURITY	8,000	0.00000	0.007932	0.00794	0.00794	\$8,602.58	\$8,008.02	\$8,008.02	4.0067
<b>Totals</b>	<b>208,400</b>		<b>0.206631</b>	<b>0.19817</b>	<b>0.19817</b>	<b>\$214,706.86</b>	<b>\$199,867.67</b>	<b>\$199,867.67</b>	<b>100.0000</b>

Given under my hand and the official seal of my office this 18th day of June, 2024

  
 Amy Tarr, County Clerk



# FINAL Tax Computation Report Jasper County

Equalization Factor 1.000000

Taxing District MTA1 - Multi-Township Asmt


Property Type	Total EAV	Rate Setting EAV
Farm	32,838,870	32,838,870
Residential	5,473,389	5,473,389
Commercial	370,550	370,550
Industrial	123,364	123,364
Mineral	385,290	385,290
State Railroad	618,937	618,937
Local Railroad	0	0
<b>County Total</b>	<b>39,810,400</b>	<b>39,810,400</b>
<b>Total + Overlap</b>	<b>39,810,400</b>	<b>39,810,400</b>

Other Values

EZ Value Abated	0
EZ Tax Abated	\$0.00
New Property	496,930
TIF Increment	0

Fund/Name	Levy Request	Maximum Rate	Calced Rate	Actual Rate	Certified Rate	Total Extension After TIF & EZ	Total Extension w/Overlaps	Percent
147 ASSESSING PURPOSES	10.000	0.00000	0.025119	0.02512	0.02512	\$10,000.37	\$10,000.37	100.0000
<b>Totals</b>	<b>10.000</b>	<b>0.00000</b>	<b>0.025119</b>	<b>0.02512</b>	<b>0.02512</b>	<b>\$10,000.37</b>	<b>\$10,000.37</b>	<b>100.0000</b>

Given under my hand and the official seal of my office this 18th day of June, 2024

  
 Amy Tarr, County Clerk






# FINAL Tax Computation Report Jasper County


Taxing District MTA2 - Multi-Township Asmt Equalization Factor 1.000000

Property Type	Total EAV	Rate Setting EAV	Other Values		Total Extension	Total Extension After TIF & EZ	Total Extension w/Overlaps	Percent
Farm	45,813,636	45,813,636	EZ Value Abated	0				
Residential	8,392,507	8,392,507	EZ Tax Abated	\$0.00				
Commercial	387,350	387,350	New Property	506,265				
Industrial	11,415,030	11,415,030	TIF Increment	0				
Mineral	0	0						
State Railroad	904,015	904,015						
Local Railroad	0	0						
<b>County Total</b>	<b>66,912,538</b>	<b>66,912,538</b>			<b>\$8,477.82</b>	<b>\$8,477.82</b>	<b>\$8,477.82</b>	<b>100.0000</b>
<b>Total + Overlap</b>	<b>66,912,538</b>	<b>66,912,538</b>			<b>\$8,477.82</b>	<b>\$8,477.82</b>	<b>\$8,477.82</b>	<b>100.0000</b>

Fund/Name	Levy Request	Maximum Rate	Calced Rate	Actual Rate	Certified Rate	Total Extension	Total Extension After TIF & EZ	Total Extension w/Overlaps	Percent
147 ASSESSING PURPOSES	8,476	0.00000	0.012667	0.01267	0.01267	\$8,477.82	\$8,477.82	\$8,477.82	100.0000
<b>Totals</b>	<b>8,476</b>	<b>0.00000</b>	<b>0.012667</b>	<b>0.01267</b>	<b>0.01267</b>	<b>\$8,477.82</b>	<b>\$8,477.82</b>	<b>\$8,477.82</b>	<b>100.0000</b>

Given under my hand and the official seal of my office this 18th day of June, 2024

  
 Amy Tarr, County Clerk




# FINAL Tax Computation Report Jasper County


Taxing District MTA3 - Multi-Township Asmt		Equalization Factor 1.000000	
Property Type	Total EAV	Rate Setting EAV	Other Values
Farm	46,696,935	46,696,935	EZ Value Abated 0
Residential	10,682,038	10,682,038	EZ Tax Abated \$0.00
Commercial	1,773,010	1,773,010	New Property 844,380
Industrial	1,437,548	1,437,548	TIF Increment 0
Mineral	1,073,180	1,073,180	
State Railroad	0	0	
Local Railroad	0	0	
<b>County Total</b>	<b>61,662,711</b>	<b>61,662,711</b>	
<b>Total + Overlap</b>	<b>61,662,711</b>	<b>61,662,711</b>	

Fund/Name	Levy Request	Maximum Rate	Calc'd Rate	Actual Rate	Certified Rate	Total Extension	Total Extension After TIF & EZ	Total Extension w/Overlaps	Percent
147 ASSESSING PURPOSES	44,340	0.00000	0.071907	0.07191	0.07191	\$44,341.66	\$44,341.66	\$44,341.66	100.0000
<b>Totals</b>	<b>44,340</b>	<b>0.00000</b>	<b>0.071907</b>	<b>0.07191</b>	<b>0.07191</b>	<b>\$44,341.66</b>	<b>\$44,341.66</b>	<b>\$44,341.66</b>	<b>100.0000</b>

Given under my hand and the official seal of my office this 18th day of June, 2024

  
 Amy Tarr, County Clerk



# FINAL Tax Computation Report Jasper County


Equalization Factor 1.000000

Taxing District TR20 - Crooked Creek Twp Road District

Property Type	Total EAV		Rate Setting EAV		Other Values		Certified Rate	Actual Rate	Cal'ed Rate	Maximum Rate	Levy Request	Total Extension	Total Extension After TIF & EZ	Total Extension w/Overlaps	Percent
	15,418,000	15,418,000	3,561,165	3,561,165	EZ Value Abated	EZ Tax Abated									
Farm	15,418,000	15,418,000	3,561,165	3,561,165		\$0.00	0.58041	0.58041	0.580401	0.66000	112,500	\$112,501.68	\$112,501.68	\$112,501.68	75.2499
Residential	3,561,165	3,561,165	215,010	215,010		82,790	0.04386	0.04386	0.043853	0.05000	8,500	\$8,501.45	\$8,501.45	\$8,501.45	5.6864
Commercial	215,010	215,010	107,755	107,755		0	0.14704	0.14704	0.147035	0.16700	28,500	\$28,500.97	\$28,500.97	\$28,500.97	19.0637
Industrial	107,755	107,755	81,210	81,210		0	0.77131	0.77131	0.771289		149,500	\$149,504.10	\$149,504.10	\$149,504.10	100.0000
Mineral	81,210	81,210	0	0		0									
State Railroad	0	0	0	0		0									
Local Railroad	0	0	0	0		0									
County Total	19,383,140	19,383,140	19,383,140	19,383,140		19,383,140									
Total + Overlap	19,383,140	19,383,140	19,383,140	19,383,140		19,383,140									

Given under my hand and the official seal of my office this 18th day of June, 2024

*Amy Tarr*  
Amy Tarr, County Clerk



# FINAL Tax Computation Report Jasper County

Equalization Factor 1.000000

Taxing District TR29 - Fox Twp Road District


Property Type	Total EAV	Rate Setting EAV
Farm	14,114,460	14,114,460
Residential	2,148,740	2,148,740
Commercial	573,340	573,340
Industrial	95,861	95,861
Mineral	460,020	460,020
State Railroad	0	0
Local Railroad	0	0
<b>County Total</b>	<b>17,392,421</b>	<b>17,392,421</b>
<b>Total + Overlap</b>	<b>17,392,421</b>	<b>17,392,421</b>


Other Values

EZ Value Abated	0
EZ Tax Abated	\$0.00
New Property	213,155
TIF Increment	0

Fund/Name	Levy Request	Maximum Rate	Calced Rate	Actual Rate	Certified Rate	Total Extension	Total Extension After TIF & EZ	Total Extension w/Overlaps	Percent
007 ROAD AND BRIDGE	68,161	0.66000	0.391901	0.39191	0.39191	\$68,162.64	\$68,162.64	\$68,162.64	79.3051
008 BRIDGE CONST W/ COUNTY	3,592	0.05000	0.020653	0.02066	0.02066	\$3,593.27	\$3,593.27	\$3,593.27	4.1807
009 PERMANENT ROAD	14,193	0.16700	0.081605	0.08161	0.08161	\$14,193.95	\$14,193.95	\$14,193.95	16.5142
<b>Totals</b>	<b>85,946</b>	<b>0.16700</b>	<b>0.494159</b>	<b>0.49418</b>	<b>0.49418</b>	<b>\$85,949.86</b>	<b>\$85,949.86</b>	<b>\$85,949.86</b>	<b>100.0000</b>

Given under my hand and the official seal of my office this 18th day of June, 2024

  
 Amy Tarr, County Clerk




# FINAL Tax Computation Report Jasper County


Equalization Factor 1.000000

Taxing District TR33 - Grandville Twp Road District

Property Type	Total EAV	Rate Setting EAV	Other Values	Certified Rate	Actual Rate	Calced Rate	Maximum Rate	Levy Request	Total Extension	Total Extension After TIF & EZ	Total Extension w/Overlaps	Percent
Farm	8,660,535	8,660,535	EZ Value Abated 0						\$43,532.42	\$43,532.42	\$43,532.42	90.0132
Residential	982,475	982,475	EZ Tax Abated \$0.00	0.44282	0.44282	0.442816	0.66000	43,532	\$43,532.42	\$43,532.42	\$43,532.42	90.0132
Commercial	79,270	79,270	New Property 271,225	0.04913	0.04913	0.049122	0.05000	4,829	\$4,829.84	\$4,829.84	\$4,829.84	9.9868
Industrial	1,435	1,435	TIF Increment 0	0.49195	0.49195	0.491938	0.05000	48,361	\$48,362.26	\$48,362.26	\$48,362.26	100.0000
Mineral	107,010	107,010										
State Railroad	0	0										
Local Railroad	0	0										
<b>County Total</b>	<b>9,830,725</b>	<b>9,830,725</b>										
<b>Total + Overlap</b>	<b>9,830,725</b>	<b>9,830,725</b>										

Given under my hand and the official seal of my office this 18th day of June, 2024

  
 Amy Tarr, County Clerk



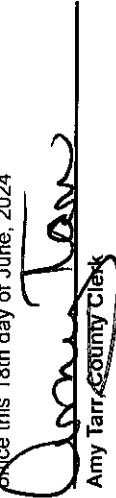
# FINAL Tax Computation Report Jasper County


Taxing District TR35 - Grove Twp Road District				Equalization Factor 1.000000	
Property Type	Total EAV	Rate Setting EAV	Other Values		
Farm	18,631,305	18,631,305	EZ Value Abated	0	
Residential	3,174,260	3,174,260	EZ Tax Abated	\$0.00	
Commercial	68,830	68,830	New Property	204,935	
Industrial	43,979	43,979	TIF Increment	0	
Mineral	0	0			
State Railroad	0	0			
Local Railroad	0	0			
<b>County Total</b>	<b>21,918,374</b>	<b>21,918,374</b>			
<b>Total + Overlap</b>	<b>21,918,374</b>	<b>21,918,374</b>			

Fund/Name	Levy Request	Maximum Rate	Calcd Rate	Actual Rate	Certified Rate	Total Extension	Total Extension After TIF & EZ	Total Extension w/Overlaps	Percent
007 ROAD & BRIDGE	112,140	0.66000	0.511626	0.51163	0.51163	\$112,140.98	\$112,140.98	\$112,140.98	80.7319
008 BRIDGE CONST W/ COUNTY	6,195	0.05000	0.028264	0.02827	0.02827	\$6,196.32	\$6,196.32	\$6,196.32	4.4608
009 PERMANENT ROAD	15,628	0.00000	0.071301	0.07131	0.07131	\$15,629.99	\$15,629.99	\$15,629.99	11.2522
010 EQUIPMENT & BUILDING	4,937	0.03500	0.022525	0.02253	0.02253	\$4,938.21	\$4,938.21	\$4,938.21	3.5551
<b>Totals</b>	<b>138,900</b>		<b>0.633716</b>	<b>0.63374</b>	<b>0.63374</b>	<b>\$138,905.50</b>	<b>\$138,905.50</b>	<b>\$138,905.50</b>	<b>100.0000</b>

Given under my hand and the official seal of my office this 18th day of June, 2024

  
 Amy Tarr, County Clerk



# FINAL Tax Computation Report Jasper County


Equalization Factor 1.000000


Taxing District TR38 - Hunt City Twp Road District

Property Type	Total EAV	Rate Setting EAV	Other Values
Farm	8,760,335	8,760,335	0
Residential	929,749	929,749	\$0.00
Commercial	76,270	76,270	142,915
Industrial	14,174	14,174	0
Mineral	197,070	197,070	
State Railroad	0	0	
Local Railroad	0	0	
<b>County Total</b>	<b>9,977,598</b>	<b>9,977,598</b>	
<b>Total + Overlap</b>	<b>9,977,598</b>	<b>9,977,598</b>	

Fund/Name	Levy Request	Maximum Rate	Calced Rate	Actual Rate	Certified Rate	Total Extension After TIF & EZ	Total Extension w/Overlaps	Percent
007 ROAD & BRIDGE	39,461	0.66000	0.395496	0.39550	0.39550	\$39,461.40	\$39,461.40	92.9669
008 BRIDGE CONST W/ COUNTY	2,985	0.05000	0.029917	0.02992	0.02992	\$2,985.30	\$2,985.30	7.0331
<b>Totals</b>	<b>42,446</b>		<b>0.425413</b>	<b>0.42542</b>	<b>0.42542</b>	<b>\$42,446.70</b>	<b>\$42,446.70</b>	<b>100.0000</b>

Given under my hand and the official seal of my office this 18th day of June, 2024

  
 Amy Tarr, County Clerk



# FINAL Tax Computation Report Jasper County


Equalization Factor 1.000000

Taxing District TR58 - North Muddy Twp Road District

Property Type	Total EAV	Rate Setting EAV	Other Values				Total Extension	Total Extension After TIF & EZ	Total Extension w/Overlaps	Percent
Fund/Name	Levy Request	Maximum Rate	Calcd'd Rate	Actual Rate	Certified Rate	Total Extension	Total Extension After TIF & EZ	Total Extension w/Overlaps	Percent	
Farm	18,484,161	0.66000	0.601572	0.60158	0.60158	\$140,001.80	\$140,001.80	\$140,001.80	70.9058	
Residential	3,479,047	0.05000	0.037353	0.03736	0.03736	\$8,694.55	\$8,694.55	\$8,694.55	4.4035	
Commercial	133,690	0.16700	0.133210	0.13321	0.13321	\$31,001.10	\$31,001.10	\$31,001.10	15.7010	
Industrial	556,515	0.03500	0.128908	0.03500	0.03500	\$8,145.32	\$8,145.32	\$8,145.32	4.1253	
Mineral	0	0.00500	0.002587	0.00259	0.00259	\$602.75	\$602.75	\$602.75	0.3053	
State Railroad	618,937	0.00000	0.038677	0.03868	0.03868	\$9,001.74	\$9,001.74	\$9,001.74	4.5591	
Local Railroad	0	0.00000	0.942307	0.84842	0.84842	\$197,447.26	\$197,447.26	\$197,447.26	100.0000	
<b>County Total</b>	<b>23,272,350</b>	<b>23,272,350</b>								
<b>Total + Overlap</b>	<b>23,272,350</b>	<b>23,272,350</b>								

Other Values	
EZ Value Abated	0
EZ Tax Abated	\$0.00
New Property	141,965
TIF Increment	0

Given under my hand and the official seal of my office this 18th day of June, 2024

  
Amy Tarr, County Clerk





# FINAL Tax Computation Report Jasper County

Equalization Factor 1.000000

Taxing District TR75 - Ste Marie Twp Road District


Property Type	Total EAV	Rate Setting EAV
Farm	11,760,280	11,760,280
Residential	3,667,653	3,667,653
Commercial	647,190	647,190
Industrial	574,538	574,538
Mineral	6,990	6,990
State Railroad	0	0
Local Railroad	0	0
<b>County Total</b>	<b>16,656,651</b>	<b>16,656,651</b>
<b>Total + Overlap</b>	<b>16,656,651</b>	<b>16,656,651</b>


Other Values

EZ Value Abated	0
EZ Tax Abated	\$0.00
New Property	93,150
TIF Increment	0

Fund/Name	Levy Request	Maximum Rate	Cal'ed Rate	Actual Rate	Certified Rate	Total Extension	Total Extension After TIF & EZ	Total Extension w/Overlaps	Percent
007 ROAD & BRIDGE	102,200	0.66000	0.613569	0.61357	0.61357	\$102,200.21	\$102,200.21	\$102,200.21	76.5250
008 BRIDGE CONST W/ COUNTY	10,500	0.05000	0.063038	0.05000	0.05000	\$8,328.33	\$8,328.33	\$8,328.33	6.2361
027 AUDIT	285	0.00000	0.001711	0.00172	0.00172	\$286.49	\$286.49	\$286.49	0.2145
035 TORT JUDGEMENTS/LIABILI	14,900	0.00000	0.089454	0.08946	0.08946	\$14,901.04	\$14,901.04	\$14,901.04	11.1575
047 SOCIAL SECURITY	7,835	0.00000	0.047038	0.04704	0.04704	\$7,835.29	\$7,835.29	\$7,835.29	5.8669
<b>Totals</b>	<b>135,720</b>		<b>0.814810</b>	<b>0.80179</b>	<b>0.80179</b>	<b>\$133,551.36</b>	<b>\$133,551.36</b>	<b>\$133,551.36</b>	<b>100.0000</b>

Given under my hand and the official seal of my office this 18th day of June, 2024

  
 Amy Tarr, County Clerk



# FINAL Tax Computation Report Jasper County


Equalization Factor 1.000000


Taxing District TR78 - Smallwood Twp Road District

Property Type	Total EAV	Rate Setting EAV	Other Values
Farm	11,090,285	11,090,285	EZ Value Abated 0
Residential	2,618,885	2,618,885	EZ Tax Abated \$0.00
Commercial	23,930	23,930	New Property 167,915
Industrial	118,861	118,861	TIF Increment 0
Mineral	149,310	149,310	
State Railroad	0	0	
Local Railroad	0	0	
<b>County Total</b>	<b>14,001,271</b>	<b>14,001,271</b>	
<b>Total + Overlap</b>	<b>14,001,271</b>	<b>14,001,271</b>	

Fund/Name	Levy Request	Maximum Rate	Calc'ed Rate	Actual Rate	Certified Rate	Total Extension	Total Extension After TIF & EZ	Total Extension w/Overlaps	Percent
007 ROAD & BRIDGE	145,910	0.66000	1.042120	0.66000	0.66000	\$92,408.39	\$92,408.39	\$92,408.39	72.4766
008 BRIDGE CONST W/ COUNTY	19,205	0.05000	0.137166	0.05000	0.05000	\$7,000.64	\$7,000.64	\$7,000.64	5.4906
035 TORT JUDGEMENTS/LIABIL	15,005	0.00000	0.107169	0.10717	0.10717	\$15,005.16	\$15,005.16	\$15,005.16	11.7686
047 SOCIAL SECURITY	13,086	0.00000	0.093463	0.09347	0.09347	\$13,086.99	\$13,086.99	\$13,086.99	10.2642
<b>Totals</b>	<b>193,206</b>	<b>0.00000</b>	<b>1.379918</b>	<b>0.91064</b>	<b>0.91064</b>	<b>\$127,501.18</b>	<b>\$127,501.18</b>	<b>\$127,501.18</b>	<b>100.0000</b>

Given under my hand and the official seal of my office this 18th day of June, 2024

  
Amy Farr, County Clerk




# FINAL Tax Computation Report Jasper County


Equalization Factor 1.000000

Taxing District TR83 - South Muddy Twp Road District

Property Type	Total EAV	Rate Setting EAV	Other Values				Certified Rate	Actual Rate	Total Extension	Total Extension After TIF & EZ	Total Extension w/Overlaps	Percent
			EZ Value Abated	EZ Tax Abated	New Property	TIF Increment	Rate	Rate				
Farm	8,698,170	8,698,170	0	\$0.00	159,365	0	0.05597	0.05597	\$11,998.14	\$11,998.14	\$11,998.14	14.3314
Residential	1,739,200	1,739,200					0.16500	0.16500	\$35,370.61	\$35,370.61	\$35,370.61	42.2492
Commercial	184,830	184,830					0.00257	0.00257	\$550.92	\$550.92	\$550.92	0.6581
Industrial	10,814,536	10,814,536					0.16700	0.16700	\$35,799.35	\$35,799.35	\$35,799.35	42.7613
Mineral	0	0					0.39054	0.39054	\$83,719.02	\$83,719.02	\$83,719.02	100.0000
State Railroad	0	0										
Local Railroad	0	0										
<b>County Total</b>	<b>21,436,736</b>	<b>21,436,736</b>										
<b>Total + Overlap</b>	<b>21,436,736</b>	<b>21,436,736</b>										

Given under my hand and the official seal of my office this 18th day of June, 2024

  
Amy Tarr, County Clerk



# FINAL Tax Computation Report Jasper County

Equalization Factor 1.000000


Taxing District TR80 - Wade Twp Road District


Property Type	Total EAV		Rate Setting EAV	Other Values				Total Extension	Total Extension After TIF & EZ	Total Extension w/Overlaps	Percent
	Total EAV	Rate Setting EAV		EZ Value Abated	EZ Tax Abated	New Property	TIF Increment				
Farm	26,835,440	26,810,445		0							
Residential	43,357,292	42,451,015		\$0.00							
Commercial	14,633,460	8,785,373		1,366,525							
Industrial	2,816,836	2,108,086		7,488,109							
Mineral	250,640	250,640									
State Railroad	1,261,367	1,261,367									
Local Railroad	0	0									
<b>County Total</b>	<b>89,155,035</b>	<b>81,666,926</b>									
<b>Total + Overlap</b>	<b>89,155,035</b>	<b>81,666,926</b>									

Fund/Name	Levy Request	Maximum Rate	Calc'd Rate	Actual Rate	Certified Rate	Total Extension	Total Extension After TIF & EZ	Total Extension w/Overlaps	Percent
007 ROAD & BRIDGE	348,907	0.66000	0.427232	0.42724	0.42724	\$380,905.97	\$348,913.77	\$348,913.77	63.9303
008 Bridge Construction with Coun	36,113	0.00000	0.044220	0.04422	0.04422	\$39,424.36	\$36,113.11	\$36,113.11	6.6169
009 PERMANENT ROAD	121,410	0.16700	0.148665	0.14867	0.14867	\$132,546.79	\$121,414.22	\$121,414.22	22.2463
010 EQUIPMENT & BUILDING	26,316	0.35000	0.032224	0.03223	0.03223	\$28,734.67	\$26,321.25	\$26,321.25	4.8228
035 TORT JUDGEMENTS/LIABILIT	13,009	0.00000	0.015929	0.01593	0.01593	\$14,202.40	\$13,009.54	\$13,009.54	2.3837
<b>Totals</b>	<b>545,755</b>		<b>0.668270</b>	<b>0.66829</b>	<b>0.66829</b>	<b>\$595,814.19</b>	<b>\$545,771.89</b>	<b>\$545,771.89</b>	<b>100.0000</b>

Given under my hand and the official seal of my office this 18th day of June, 2024

  
 Amy Farr, County Clerk



# FINAL Tax Computation Report Jasper County

Taxing District TR94 - Willow Hill Twp Road District Equalization Factor 1.000000


Property Type	Total EAV	Rate Setting EAV
Farm	9,731,910	9,731,910
Residential	2,246,760	2,246,760
Commercial	528,550	528,550
Industrial	648,288	648,288
Mineral	456,860	456,860
State Railroad	904,015	904,015
Local Railroad	0	0
<b>County Total</b>	<b>14,516,383</b>	<b>14,516,383</b>
<b>Total + Overlap</b>	<b>14,516,383</b>	<b>14,516,383</b>

Other Values

EZ Value Abated	0
EZ Tax Abated	\$0.00
New Property	370,160
TIF Increment	0

Fund/Name	Levy Request	Maximum Rate	Calc'd Rate	Actual Rate	Certified Rate	Total Extension	Total Extension After TIF & EZ	Total Extension w/Overlaps	Percent
007 ROAD & BRIDGE	150,862	0.66000	1.039253	0.66000	0.66000	\$95,808.13	\$95,808.13	\$95,808.13	85.9532
008 BRIDGE CONST W/ COUNTY	7,050	0.05000	0.048566	0.04857	0.04857	\$7,050.61	\$7,050.61	\$7,050.61	6.3254
010 EQUIPMENT & BUILDING	70,495	0.03500	0.485624	0.03500	0.03500	\$5,080.73	\$5,080.73	\$5,080.73	4.5581
047 SOCIAL SECURITY	3,525	0.00000	0.024283	0.02429	0.02429	\$3,526.03	\$3,526.03	\$3,526.03	3.1633
<b>Totals</b>	<b>231,932</b>		<b>1.597726</b>	<b>0.76786</b>	<b>0.76786</b>	<b>\$111,465.50</b>	<b>\$111,465.50</b>	<b>\$111,465.50</b>	<b>100.0000</b>

Given under my hand and the official seal of my office this 18th day of June, 2024

  
 Amy Tarr, County Clerk



# FINAL Tax Computation Report Jasper County

Taxing District TT20 - Crooked Creek Township Equalization Factor 1.000000


Property Type	Total EAV	Rate Setting EAV
Farm	15,418,000	15,418,000
Residential	3,561,165	3,561,165
Commercial	215,010	215,010
Industrial	107,755	107,755
Mineral	81,210	81,210
State Railroad	0	0
Local Railroad	0	0
<b>County Total</b>	<b>19,383,140</b>	<b>19,383,140</b>
<b>Total + Overlap</b>	<b>19,383,140</b>	<b>19,383,140</b>


**Other Values**

EZ Value Abated	0
EZ Tax Abated	\$0.00
New Property	82,790
TIF Increment	0

Fund/Name	Levy Request	Maximum Rate	Calc'ed Rate	Actual Rate	Certified Rate	Total Extension	Total Extension After TIF & EZ	Total Extension w/Overlaps	Percent
001 CORPORATE	75,000	0.45000	0.386934	0.38694	0.38694	\$75,001.12	\$75,001.12	\$75,001.12	72.0786
027 AUDIT	850	0.00500	0.004385	0.00439	0.00439	\$850.92	\$850.92	\$850.92	0.8178
035 TORT JUDGEMENTS/LIABIL	7,000	0.00000	0.036114	0.03612	0.03612	\$7,001.19	\$7,001.19	\$7,001.19	6.7284
047 SOCIAL SECURITY	14,000	0.00000	0.072228	0.07223	0.07223	\$14,000.44	\$14,000.44	\$14,000.44	13.4549
054 GENERAL ASSISTANCE	7,200	0.10000	0.037146	0.03715	0.03715	\$7,200.84	\$7,200.84	\$7,200.84	6.9203
<b>Totals</b>	<b>104,050</b>		<b>0.536807</b>	<b>0.53683</b>	<b>0.53683</b>	<b>\$104,054.51</b>	<b>\$104,054.51</b>	<b>\$104,054.51</b>	<b>100.0000</b>

Given under my hand and the official seal of my office this 18th day of June, 2024

  
 Amy Tarr, County Clerk




# FINAL Tax Computation Report Jasper County


Equalization Factor 1.000000

Taxing District TT29 - Fox Township

Property Type	Total EAV	Rate Setting EAV	Other Values				Total Extension	Total Extension After TIF & EZ	Total Extension w/Overlaps	Percent
			EZ Value Abated	EZ Tax Abated	New Property	TIF Increment				
Farm	14,114,460	14,114,460	0	0	0	0	\$36,353.64	\$36,353.64	\$36,353.64	53.8823
Residential	2,148,740	2,148,740	0	\$0.00	213,155	0	\$14,783.56	\$14,783.56	\$14,783.56	21.9117
Commercial	573,340	573,340	0	0	0	0	\$14,009.60	\$14,009.60	\$14,009.60	20.7646
Industrial	95,861	95,861	0	0	0	0	\$2,321.89	\$2,321.89	\$2,321.89	3.4414
Mineral	460,020	460,020	0	0	0	0	0.38792	0.38792	0.38792	100.0000
State Railroad	0	0	0	0	0	0	0	0	0	0
Local Railroad	0	0	0	0	0	0	0	0	0	0
<b>County Total</b>	<b>17,392,421</b>	<b>17,392,421</b>	<b>0</b>	<b>0</b>	<b>213,155</b>	<b>0</b>	<b>\$67,468.69</b>	<b>\$67,468.69</b>	<b>\$67,468.69</b>	<b>100.0000</b>
<b>Total + Overlap</b>	<b>17,392,421</b>	<b>17,392,421</b>	<b>0</b>	<b>0</b>	<b>213,155</b>	<b>0</b>	<b>\$67,468.69</b>	<b>\$67,468.69</b>	<b>\$67,468.69</b>	<b>100.0000</b>

Given under my hand and the official seal of my office this 18th day of June, 2024

  
 Amy Tarr, County Clerk

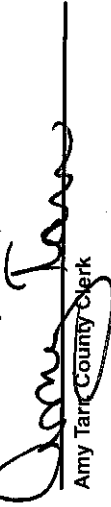


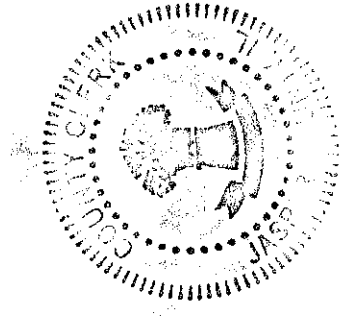
# FINAL Tax Computation Report Jasper County

Taxing District TT33 - Grandville Township Equalization Factor 1.000000

Property Type	Total EAV	Rate Setting	EAV	Other Values				Certified Rate	Actual Rate	Total Extension	Total Extension After TIF & EZ	Total Extension w/Overlaps	Percent
				EZ Value Abated	EZ Tax Abated	New Property	TIF Increment						
Farm	8,660,535	8,660,535	0										
Residential	982,475	982,475	\$0.00						\$44,238.26	\$44,238.26	\$44,238.26	49.4462	
Commercial	79,270	79,270	271,225						\$19,661.45	\$19,661.45	\$19,661.45	21.9761	
Industrial	1,435	1,435	0						\$472.86	\$472.86	\$472.86	0.5285	
Mineral	107,010	107,010	0						\$13,791.52	\$13,791.52	\$13,791.52	15.4151	
State Railroad	0	0	0						\$8,303.03	\$8,303.03	\$8,303.03	9.2805	
Local Railroad	0	0	0						\$3,000.34	\$3,000.34	\$3,000.34	3.3536	
<b>County Total</b>	<b>9,830,725</b>	<b>9,830,725</b>	<b>9,830,725</b>						<b>\$89,467.46</b>	<b>\$89,467.46</b>	<b>\$89,467.46</b>	<b>100.0000</b>	
<b>Total + Overlap</b>	<b>9,830,725</b>	<b>9,830,725</b>	<b>9,830,725</b>						<b>\$89,467.46</b>	<b>\$89,467.46</b>	<b>\$89,467.46</b>	<b>100.0000</b>	

Given under my hand and the official seal of my office this 18th day of June, 2024

  
 Amy Tarr, County Clerk





# FINAL Tax Computation Report Jasper County

Equalization Factor 1.000000

Taxing District TT35 - Grove Township


Property Type	Total EAV	Rate Setting EAV
Farm	18,631,305	18,631,305
Residential	3,174,260	3,174,260
Commercial	68,830	68,830
Industrial	43,979	43,979
Mineral	0	0
State Railroad	0	0
Local Railroad	0	0
<b>County Total</b>	<b>21,918,374</b>	<b>21,918,374</b>
<b>Total + Overlap</b>	<b>21,918,374</b>	<b>21,918,374</b>

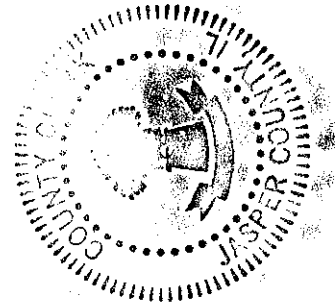
Other Values

EZ Value Abated	0
EZ Tax Abated	\$0.00
New Property	204,935
TIF Increment	0

Fund/Name	Levy Request	Maximum Rate	Calc'd Rate	Actual Rate	Certified Rate	Total Extension	Total Extension After TIF & EZ	Total Extension w/Overlaps	Percent
001 CORPORATE	101,200	0.65000	0.461713	0.46172	0.46172	\$101,201.52	\$101,201.52	\$101,201.52	88.1196
027 AUDIT	900	0.00500	0.004106	0.00411	0.00411	\$900.85	\$900.85	\$900.85	0.7844
035 TORT JUDGEMENTS/LIABIL'	11,500	0.00000	0.052467	0.05247	0.05247	\$11,500.57	\$11,500.57	\$11,500.57	10.0139
047 SOCIAL SECURITY	1,000	0.00000	0.004562	0.00457	0.00457	\$1,001.67	\$1,001.67	\$1,001.67	0.8722
054 GENERAL ASSISTANCE	240	0.00000	0.001095	0.00110	0.00110	\$241.10	\$241.10	\$241.10	0.2099
<b>Totals</b>	<b>114,840</b>		<b>0.523943</b>	<b>0.52397</b>	<b>0.52397</b>	<b>\$114,845.71</b>	<b>\$114,845.71</b>	<b>\$114,845.71</b>	<b>100.0000</b>

Given under my hand and the official seal of my office this 18th day of June, 2024

  
 Amy Tarr, County Clerk




# FINAL Tax Computation Report Jasper County

Equalization Factor 1.000000

Taxing District TT38 - Hunt City Township

Property Type	Total EAV		Rate Setting EAV		Other Values				Total Extension	Total Extension After TIF & EZ	Total Extension w/Overlaps	Percent
	8,760,335	8,760,335	8,760,335	8,760,335	EZ Value Abated	EZ Tax Abated	New Property	TIF Increment				
Farm												
Residential	928,749	928,749	928,749	928,749		\$0.00	142,915	0	\$25,794.09	\$25,794.09	\$25,794.09	39.0355
Commercial	76,270	76,270	76,270	76,270					\$11,326.57	\$11,326.57	\$11,326.57	17.1410
Industrial	14,174	14,174	14,174	14,174					\$3,754.57	\$3,754.57	\$3,754.57	5.6820
Mineral	197,070	197,070	197,070	197,070					\$285.36	\$285.36	\$285.36	0.4318
State Railroad	0	0	0	0					\$12,310.36	\$12,310.36	\$12,310.36	18.6299
Local Railroad	0	0	0	0					\$6,366.71	\$6,366.71	\$6,366.71	9.6350
<b>County Total</b>	<b>9,977,598</b>	<b>9,977,598</b>	<b>9,977,598</b>	<b>9,977,598</b>					<b>\$66,078.65</b>	<b>\$66,078.65</b>	<b>\$66,078.65</b>	<b>100.0000</b>
<b>Total + Overlap</b>	<b>9,977,598</b>	<b>9,977,598</b>	<b>9,977,598</b>	<b>9,977,598</b>					<b>\$66,078.65</b>	<b>\$66,078.65</b>	<b>\$66,078.65</b>	<b>100.0000</b>

Given under my hand and the official seal of my office this 18th day of June, 2024

  
Amy Tarr, County Clerk



# FINAL Tax Computation Report Jasper County

Equalization Factor 1.000000

Taxing District TT58 - North Muddy Township

Property Type	Total EAV	Rate Setting EAV
Farm	18,484,161	18,484,161
Residential	3,479,047	3,479,047
Commercial	133,690	133,690
Industrial	556,515	556,515
Mineral	0	0
State Railroad	618,937	618,937
Local Railroad	0	0
<b>County Total</b>	<b>23,272,350</b>	<b>23,272,350</b>
<b>Total + Overlap</b>	<b>23,272,350</b>	<b>23,272,350</b>

Other Values

EZ Value Abated	0
EZ Tax Abated	\$0.00
New Property	141,965
TIF Increment	0

Fund/Name	Levy Request	Maximum Rate	Calc'ed Rate	Actual Rate	Certified Rate	Total Extension	Total Extension After TIF & EZ	Total Extension w/Overlaps	Percent
001 CORPORATE	65,301	0.45000	0.280595	0.28060	0.28060	\$65,302.21	\$65,302.21	\$65,302.21	57.5519
017 CEMETERY	23,000	0.00000	0.098830	0.09883	0.09883	\$23,000.06	\$23,000.06	\$23,000.06	20.2703
027 AUDIT	1,200	0.00500	0.005156	0.00500	0.00500	\$1,163.62	\$1,163.62	\$1,163.62	1.0255
035 TORT JUDGEMENTS/LIABIL	4,000	0.00000	0.017188	0.01719	0.01719	\$4,000.52	\$4,000.52	\$4,000.52	3.5257
047 SOCIAL SECURITY	20,000	0.00000	0.085939	0.08594	0.08594	\$20,000.26	\$20,000.26	\$20,000.26	17.6266
054 GENERAL ASSISTANCE	0	0.10000	0.000000	0.00000	0.00000	\$0.00	\$0.00	\$0.00	0.0000
<b>Totals</b>	<b>113,501</b>		<b>0.487708</b>	<b>0.48756</b>	<b>0.48756</b>	<b>\$113,466.67</b>	<b>\$113,466.67</b>	<b>\$113,466.67</b>	<b>100.0000</b>

Given under my hand and the official seal of my office this 18th day of June, 2024

  
 Amy Tarr, County Clerk



# FINAL Tax Computation Report Jasper County

Equalization Factor 1.000000

Taxing District TT75 - Ste Marie Township


Property Type	Total EAV	Rate Setting EAV
Farm	11,760,280	11,760,280
Residential	3,667,653	3,667,653
Commercial	647,190	647,190
Industrial	574,538	574,538
Mineral	6,990	6,990
State Railroad	0	0
Local Railroad	0	0
<b>County Total</b>	<b>16,656,651</b>	<b>16,656,651</b>
<b>Total + Overlap</b>	<b>16,656,651</b>	<b>16,656,651</b>

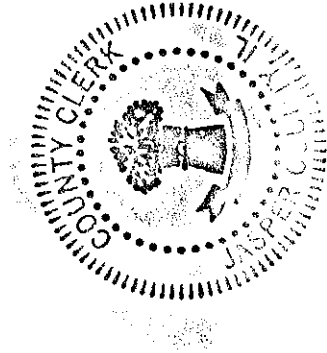
Other Values

EZ Value Abated	0
EZ Tax Abated	\$0.00
New Property	93,150
TIF Increment	0

Fund/Name	Levy Request	Maximum Rate	Cal'ed Rate	Actual Rate	Certified Rate	Total Extension	Total Extension After TIF & EZ	Total Extension w/Overlaps	Percent
001 CORPORATE	86,900	0.45000	0.521714	0.45000	0.45000	\$74,954.93	\$74,954.93	\$74,954.93	81.8673
017 CEMETERY	8,000	0.20000	0.048029	0.04803	0.04803	\$8,000.19	\$8,000.19	\$8,000.19	8.7380
054 GENERAL ASSISTANCE	8,600	0.10000	0.051631	0.05164	0.05164	\$8,601.49	\$8,601.49	\$8,601.49	9.3947
<b>Totals</b>	<b>103,500</b>		<b>0.621374</b>	<b>0.54967</b>	<b>0.54967</b>	<b>\$91,556.61</b>	<b>\$91,556.61</b>	<b>\$91,556.61</b>	<b>100.0000</b>

Given under my hand and the official seal of my office this 18th day of June, 2024

  
 Amy Tarr, County Clerk



# FINAL Tax Computation Report Jasper County

Equalization Factor 1.000000

Taxing District TT78 - Smallwood Township


Property Type	Total EAV	Rate Setting EAV
Farm	11,090,285	11,090,285
Residential	2,618,885	2,618,885
Commercial	23,930	23,930
Industrial	118,861	118,861
Mineral	149,310	149,310
State Railroad	0	0
Local Railroad	0	0
<b>County Total</b>	<b>14,001,271</b>	<b>14,001,271</b>
<b>Total + Overlap</b>	<b>14,001,271</b>	<b>14,001,271</b>


Other Values

EZ Value Abated	0
EZ Tax Abated	\$0.00
New Property	167,915
TIF Increment	0

Fund/Name	Levy Request	Maximum Rate	Calced Rate	Actual Rate	Certified Rate	Total Extension	Total Extension After TIF & EZ	Total Extension w/Overlaps	Percent
001 CORPORATE	49,269	0.45000	0.351890	0.35189	0.35189	\$49,269.07	\$49,269.07	\$49,269.07	68.2831
017 CEMETERY	14,490	0.00000	0.103491	0.10350	0.10350	\$14,491.32	\$14,491.32	\$14,491.32	20.0838
027 AUDIT	701	0.00500	0.005007	0.00500	0.00500	\$700.06	\$700.06	\$700.06	0.9702
054 GENERAL ASSISTANCE	7,693	0.10000	0.054945	0.05495	0.05495	\$7,693.70	\$7,693.70	\$7,693.70	10.6629
<b>Totals</b>	<b>72,153</b>		<b>0.515333</b>	<b>0.51534</b>	<b>0.51534</b>	<b>\$72,154.15</b>	<b>\$72,154.15</b>	<b>\$72,154.15</b>	<b>100.0000</b>

Given under my hand and the official seal of my office this 18th day of June, 2024

  
 Amy Tarr, County Clerk



# FINAL Tax Computation Report Jasper County

Equalization Factor 1.000000

Taxing District TT83 - South Muddy Township

Property Type	Total EAV	Rate Setting EAV
Farm	8,698,170	8,698,170
Residential	1,739,200	1,739,200
Commercial	184,830	184,830
Industrial	10,814,536	10,814,536
Mineral	0	0
State Railroad	0	0
Local Railroad	0	0
<b>County Total</b>	<b>21,436,736</b>	<b>21,436,736</b>
<b>Total + Overlap</b>	<b>21,436,736</b>	<b>21,436,736</b>


Other Values

EZ Value Abated	0
EZ Tax Abated	\$0.00
New Property	159,365
TIF Increment	0

Fund/Name	Levy Request	Maximum Rate	Calced Rate	Actual Rate	Certified Rate	Total Extension	Total Extension After TIF & EZ	Total Extension w/Overlaps	Percent
001 CORPORATE	38,376	0.00000	0.179020	0.17902	0.17902	\$38,376.04	\$38,376.04	\$38,376.04	99.7382
054 GENERAL ASSISTANCE	100	0.00000	0.000467	0.00047	0.00047	\$100.75	\$100.75	\$100.75	0.2618
<b>Totals</b>	<b>38,476</b>	<b>0.00000</b>	<b>0.179487</b>	<b>0.17949</b>	<b>0.17949</b>	<b>\$38,476.79</b>	<b>\$38,476.79</b>	<b>\$38,476.79</b>	<b>100.0000</b>

Given under my hand and the official seal of my office this 18th day of June, 2024

  
 Amy Tarr, County Clerk



# FINAL Tax Computation Report Jasper County

Equalization Factor 1.000000

Taxing District TT90 - Wade Township


Property Type	Total EAV	Rate Setting EAV
Farm	26,835,440	26,810,445
Residential	43,357,292	42,451,015
Commercial	14,633,460	8,785,373
Industrial	2,816,836	2,108,086
Mineral	250,640	250,640
State Railroad	1,261,367	1,261,367
Local Railroad	0	0
<b>County Total</b>	<b>89,155,035</b>	<b>81,666,926</b>
<b>Total + Overlap</b>	<b>89,155,035</b>	<b>81,666,926</b>


Other Values

EZ Value Abated	0
EZ Tax Abated	\$0.00
New Property	1,366,525
TIF Increment	7,488,109

Fund/Name	Levy Request	Maximum Rate	Calc'd Rate	Actual Rate	Certified Rate	Total Extension	Total Extension After TIF & EZ	Total Extension w/Overlaps	Percent
001 CORPORATE	120,000	0.25000	0.146938	0.14694	0.14694	\$131,004.41	\$120,001.38	\$120,001.38	51.2790
005 I. M. R. F.	50,000	0.00000	0.061224	0.06123	0.06123	\$54,589.63	\$50,004.66	\$50,004.66	21.3680
035 TORT JUDGEMENTS/LIABIL	22,000	0.00000	0.026939	0.02694	0.02694	\$24,018.37	\$22,001.07	\$22,001.07	9.4015
047 SOCIAL SECURITY	30,000	0.00000	0.036735	0.03674	0.03674	\$32,755.56	\$30,004.43	\$30,004.43	12.8215
054 GENERAL ASSISTANCE	12,000	0.10000	0.014694	0.01470	0.01470	\$13,105.79	\$12,005.04	\$12,005.04	5.1300
<b>Totals</b>	<b>234,000</b>		<b>0.286530</b>	<b>0.28655</b>	<b>0.28655</b>	<b>\$255,473.76</b>	<b>\$234,016.58</b>	<b>\$234,016.58</b>	<b>100.0000</b>

Given under my hand and the official seal of my office this 18th day of June, 2024

  
Amy Tarr, County Clerk



# FINAL Tax Computation Report Jasper County

Equalization Factor 1.000000

Taxing District TT94 - Willow Hill Township


Property Type	Total EAV	Rate Setting EAV
Farm	9,731,910	9,731,910
Residential	2,246,760	2,246,760
Commercial	528,550	528,550
Industrial	648,288	648,288
Mineral	456,860	456,860
State Railroad	904,015	904,015
Local Railroad	0	0
<b>County Total</b>	<b>14,516,383</b>	<b>14,516,383</b>
<b>Total + Overlap</b>	<b>14,516,383</b>	<b>14,516,383</b>


Other Values

EZ Value Abated	0
EZ Tax Abated	\$0.00
New Property	370,160
TIF Increment	0

Fund/Name	Levy Request	Maximum Rate	Calc'd Rate	Actual Rate	Certified Rate	Total Extension	Total Extension After TIF & EZ	Total Extension w/Overlaps	Percent
001 CORPORATE	95,149	0.45000	0.655459	0.45000	0.45000	\$65,323.72	\$65,323.72	\$65,323.72	51.0970
012 FIRE PROTECTION	0	0.02000	0.000000	0.00000	0.00000	\$0.00	\$0.00	\$0.00	0.0000
017 CEMETERY	15,990	0.00000	0.110151	0.11016	0.11016	\$15,991.25	\$15,991.25	\$15,991.25	12.5085
027 AUDIT	1,400	0.00500	0.009644	0.00500	0.00500	\$725.82	\$725.82	\$725.82	0.5677
035 TORT JUDGEMENTS/LIABIL	20,532	0.00000	0.141440	0.14145	0.14145	\$20,533.42	\$20,533.42	\$20,533.42	16.0614
047 SOCIAL SECURITY	16,799	0.00000	0.115724	0.11573	0.11573	\$16,799.81	\$16,799.81	\$16,799.81	13.1410
054 GENERAL ASSISTANCE	8,468	0.10000	0.058334	0.05834	0.05834	\$8,468.86	\$8,468.86	\$8,468.86	6.6244
<b>Totals</b>	<b>158,338</b>		<b>1.090752</b>	<b>0.88068</b>	<b>0.88068</b>	<b>\$127,842.88</b>	<b>\$127,842.88</b>	<b>\$127,842.88</b>	<b>100.0000</b>

Given under my hand and the official seal of my office this 18th day of June, 2024

  
 Amy Farr, County Clerk





# FINAL Tax Computation Report Jasper County

Equalization Factor 1.000000

Taxing District U30 - Dieterich School


Property Type	Rate Setting EAV		Other Values				Overlapping County		Overlap EAV
	Total EAV		EZ Value Abated	EZ Tax Abated	New Property	TIF Increment	Clay County	Cumberland County	
Farm	3,338,860	3,338,860	0	\$0.00	9,155	0			*173,802
Residential	521,130	521,130							3,349,985
Commercial	50,610	50,610							*51,114,173
Industrial	0	0							54,637,960
Mineral	0	0							
State Railroad	0	0							
Local Railroad	0	0							
County Total	3,910,600	3,910,600							
<b>Total + Overlap</b>	<b>58,548,560</b>	<b>58,548,560</b>							


  

Fund/Name	Levy Request	Maximum Rate	Calc'd Rate	Actual Rate	Certified Rate	Total Extension	Total Extension After TIF & EZ	Total Extension w/Overlaps	Percent
002 EDUCATION	1,251,041	1.84000	2.136758	1.84000	1.84000	\$71,955.04	\$71,955.04	\$1,077,293.50	45.8103
003 BONDS & INTEREST	353,531	0.00000	0.603825	0.60383	0.60383	\$23,613.38	\$23,613.38	\$353,533.77	15.0335
005 I. M. R. F.	75,000	0.00000	0.128099	0.12810	0.12810	\$5,009.48	\$5,009.48	\$75,000.71	3.1893
030 TRANSPORTATION SYSTEM	135,983	0.20000	0.232257	0.20000	0.20000	\$7,821.20	\$7,821.20	\$117,097.12	4.9794
031 WORKING CASH	33,996	0.05000	0.058065	0.05000	0.05000	\$1,955.30	\$1,955.30	\$29,274.28	1.2448
032 FIRE PREV/SFTY/ENERGY	33,996	0.05000	0.058065	0.05000	0.05000	\$1,955.30	\$1,955.30	\$29,274.28	1.2448
033 SPECIAL EDUCATION	27,197	0.04000	0.046452	0.04000	0.04000	\$1,564.24	\$1,564.24	\$23,419.42	0.9959
035 TORT JUDGEMENTS/LIABILI	120,000	0.00000	0.204958	0.20496	0.20496	\$8,015.17	\$8,015.17	\$120,001.13	5.1029
047 SOCIAL SECURITY	200,000	0.00000	0.341597	0.34160	0.34160	\$13,358.61	\$13,358.61	\$200,001.88	8.5048
057 LEASE/PURCHASE/RENTAL	33,996	0.00000	0.058065	0.05807	0.05807	\$2,270.89	\$2,270.89	\$33,999.15	1.4458
136 OPERATIONS & MAINTENAN	339,957	0.50000	0.580641	0.50000	0.50000	\$19,553.00	\$19,553.00	\$292,742.80	12.4485
<b>Totals</b>	<b>2,604,697</b>		<b>4.448782</b>	<b>4.01656</b>	<b>4.01656</b>	<b>\$157,071.61</b>	<b>\$157,071.61</b>	<b>\$2,351,638.04</b>	<b>100.0000</b>

\* denotes use of estimated EAV

Given under my hand and the official seal of my office this 18th day of June, 2024

  
 Amy Tarr, County Clerk



# FINAL Tax Computation Report Jasper County

Equalization Factor 1.000000

Taxing District U77 - Cumberland School

Property Type	Total EAV		Rate Setting EAV		Other Values				Overlapping County		Overlap EAV
	Farm	0	0	0	EZ Value Abated	0	0	Cumberland County	124,569,983		
Residential	0	0	0	0	EZ Tax Abated	\$0.00		Total	124,569,983		
Commercial	0	0	0	0	New Property	0					
Industrial	0	0	0	0	TIF Increment	0					
Mineral	0	0	0	0							
State Railroad	0	0	0	0							
Local Railroad	0	0	0	0							
<b>County Total</b>	<b>0</b>	<b>0</b>	<b>0</b>	<b>0</b>							
<b>Total + Overlap</b>	<b>124,569,983</b>	<b>124,569,983</b>	<b>124,569,983</b>	<b>124,569,983</b>							


  

Fund/Name	Levy Request	Maximum Rate	Calc'd Rate	Actual Rate	Certified Rate	Total Extension	Total Extension After TIF & EZ	Total Extension w/Overlaps	Percent
002 EDUCATION	2,150,500	1.84000	1.726339	1.72634	1.72634	\$0.00	\$0.00	\$2,150,501.44	0.0000
003 BONDS & INTEREST	379,050	0.00000	0.304286	0.30429	0.30429	\$0.00	\$0.00	\$379,054.00	0.0000
005 I. M. R. F.	279,698	0.00000	0.224531	0.22454	0.22454	\$0.00	\$0.00	\$279,709.44	0.0000
030 TRANSPORTATION SYSTEM	247,431	0.20000	0.198628	0.19863	0.19863	\$0.00	\$0.00	\$247,433.36	0.0000
031 WORKING CASH	61,858	0.05000	0.049657	0.04966	0.04966	\$0.00	\$0.00	\$61,861.45	0.0000
032 FIRE PREV/SFTY/ENERGY	72,650	0.05000	0.058321	0.05000	0.05000	\$0.00	\$0.00	\$62,284.99	0.0000
033 SPECIAL EDUCATION	49,486	0.04000	0.039726	0.03973	0.03973	\$0.00	\$0.00	\$49,491.65	0.0000
035 TORT JUDGEMENTS/LIABILI	325,000	0.00000	0.260898	0.26090	0.26090	\$0.00	\$0.00	\$325,003.09	0.0000
047 SOCIAL SECURITY	0	0.00000	0.000000	0.00000	0.00000	\$0.00	\$0.00	\$0.00	0.0000
057 LEASE/PURCHASE/RENTAL	72,650	0.05000	0.058321	0.05000	0.05000	\$0.00	\$0.00	\$62,284.99	0.0000
136 OPERATIONS & MAINTENAN	473,300	0.50000	0.379947	0.37995	0.37995	\$0.00	\$0.00	\$473,303.65	0.0000
<b>Totals</b>	<b>4,111,623</b>		<b>3.300654</b>	<b>3.28404</b>	<b>3.28404</b>	<b>\$0.00</b>	<b>\$0.00</b>	<b>\$4,090,928.06</b>	<b>0.0000</b>

\* denotes use of estimated EAV

Given under my hand and the official seal of my office this 18th day of June, 2024

  
 Amy Tarr, County Clerk



# FINAL Tax Computation Report Jasper County

Equalization Factor 1.000000

Taxing District UC4 - Casey Unit School


Property Type	Total EAV	Rate Setting EAV
Farm	1,524,740	1,524,740
Residential	144,640	144,640
Commercial	0	0
Industrial	0	0
Mineral	0	0
State Railroad	0	0
Local Railroad	0	0
<b>County Total</b>	<b>1,669,380</b>	<b>1,669,380</b>
<b>Total + Overlap</b>	<b>129,738,802</b>	<b>129,738,802</b>


Other Values	Overlapping County	Overlap EAV
EZ Value Abated	Clark County	101,771,504
EZ Tax Abated	Coles County	2,850,661
New Property	Crawford County	48,948
TIF Increment	Cumberland County	*23,398,309
	<b>Total</b>	<b>128,069,422</b>

\* denotes use of estimated EAV

Fund/Name	Levy Request	Maximum Rate	Calc'd Rate	Actual Rate	Certified Rate	Total Extension	Total Extension After TIF & EZ	Total Extension w/Overlaps	Percent
002 EDUCATION	2,833,600	1.84000	2.184081	1.84000	1.84000	\$30,716.59	\$30,716.59	\$2,387,193.96	49.1418
003 BONDS & INTEREST	660,875	0.00000	0.509389	0.50939	0.50939	\$8,503.65	\$8,503.65	\$660,876.48	13.6046
005 I. M. R. F.	0	0.00000	0.000000	0.00000	0.00000	\$0.00	\$0.00	\$0.00	0.0000
012 FIRE PROTECTION	77,000	0.05000	0.059350	0.05000	0.05000	\$834.69	\$834.69	\$64,869.40	1.3354
030 TRANSPORTATION SYSTEM	308,000	0.20000	0.237400	0.20000	0.20000	\$3,338.76	\$3,338.76	\$259,477.60	5.3415
031 WORKING CASH	77,000	0.05000	0.059350	0.05000	0.05000	\$834.69	\$834.69	\$64,869.40	1.3354
033 SPECIAL EDUCATION	61,600	0.04000	0.047480	0.04000	0.04000	\$667.75	\$667.75	\$51,895.52	1.0683
035 TORT JUDGEMENTS/LIABILI	605,000	0.00000	0.466322	0.46633	0.46633	\$7,784.82	\$7,784.82	\$605,010.96	12.4545
047 SOCIAL SECURITY	50,000	0.00000	0.038539	0.03854	0.03854	\$643.38	\$643.38	\$50,001.33	1.0293
057 LEASE/PURCHASE/RENTAL	77,000	0.05000	0.059350	0.05000	0.05000	\$834.69	\$834.69	\$64,869.40	1.3354
136 OPERATIONS & MAINTENAN	770,000	0.50000	0.593500	0.50000	0.50000	\$8,346.90	\$8,346.90	\$648,694.01	13.3538
<b>Totals</b>	<b>5,520,075</b>		<b>4.254761</b>	<b>3.74426</b>	<b>3.74426</b>	<b>\$62,505.92</b>	<b>\$62,505.92</b>	<b>\$4,857,758.06</b>	<b>100.0000</b>

Given under my hand and the official seal of my office this 18th day of June, 2024

  
Amy Tarr, County Clerk





# FINAL Tax Computation Report Jasper County

Taxing District UJ1 - Jasper Unit School Equalization Factor 1.000000

Property Type	Total EAV		Rate Setting EAV		Other Values		Overlapping County		Overlap EAV
	Farm	Residential	Commercial	Industrial	Mineral	State Railroad	Local Railroad	County Total	
Farm	138,214,161	66,299,831	16,935,920	15,757,968	1,707,490	2,559,434	0	Clay County	*484,867
Residential	66,299,831	11,087,833	15,049,218	1,707,490	2,559,434	0	0	Cumberland County	156,137
Commercial	16,935,920	15,049,218	1,707,490	2,559,434	0	0	0	Effingham County	*114,720
Industrial	15,757,968	1,707,490	2,559,434	0	0	0	0	Richland County	1,396,228
Mineral	1,707,490	2,559,434	0	0	0	0	0	Total	2,151,952
State Railroad	2,559,434	0	0	0	0	0	0		
Local Railroad	0	0	0	0	0	0	0		
County Total	241,474,804	233,986,695	236,138,647						
Total + Overlap	243,626,756								


  

Fund/Name	Levy Request	Maximum Rate	Calc'd Rate	Actual Rate	Certified Rate	Total Extension	Total Extension After TIF & EZ	Total Extension w/Overlaps	Percent
002 EDUCATION	4,743,339	2.00000	2.008709	2.00000	2.00000	\$4,829,496.08	\$4,679,733.90	\$4,722,772.94	48.4762
003 BONDS & INTEREST	618,001	0.00000	0.261711	0.26172	0.26172	\$631,987.86	\$612,389.98	\$618,022.07	6.3436
005 I. M. R. F.	200,000	0.00000	0.084696	0.08470	0.08470	\$204,529.16	\$198,186.73	\$200,009.43	2.0530
030 TRANSPORTATION SYSTEM	474,334	0.20000	0.200871	0.20000	0.20000	\$482,949.61	\$467,973.39	\$472,277.29	4.8476
031 WORKING CASH	118,583	0.05000	0.050218	0.05000	0.05000	\$120,737.40	\$116,993.35	\$118,069.32	1.2119
032 FIRE PREV/SFTY/ENERGY	118,583	0.05000	0.050218	0.05000	0.05000	\$120,737.40	\$116,993.35	\$118,069.32	1.2119
033 SPECIAL EDUCATION	94,867	0.04000	0.040174	0.04000	0.04000	\$96,589.92	\$93,594.68	\$94,455.46	0.9695
035 TORT JUDGEMENTS/LIABIL'	1,900,000	0.00000	0.804612	0.80462	0.80462	\$1,942,954.57	\$1,882,703.75	\$1,900,018.78	19.5024
047 SOCIAL SECURITY	200,000	0.00000	0.084696	0.08470	0.08470	\$204,529.16	\$198,186.73	\$200,009.43	2.0530
057 LEASE/PURCHASE/RENTAL	118,583	0.05000	0.050218	0.05000	0.05000	\$120,737.40	\$116,993.35	\$118,069.32	1.2119
136 OPERATIONS & MAINTENAN	1,185,835	0.50000	0.502177	0.50000	0.50000	\$1,207,374.02	\$1,169,933.48	\$1,180,693.24	12.1190
<b>Totals</b>	<b>9,772,125</b>		<b>4.138300</b>	<b>4.12574</b>	<b>4.12574</b>	<b>\$9,962,622.58</b>	<b>\$9,653,682.69</b>	<b>\$9,742,466.60</b>	<b>100.0000</b>

\* denotes use of estimated EAV

Given under my hand and the official seal of my office this 18th day of June, 2024

*Amy Tarr*  
Amy Tarr, County Clerk



## FINAL Tax Computation Report Jasper County

Equalization Factor 1.000000


Property Type	Taxing District UO4 - Oblong Unit School		Other Values		Overlapping County		Overlap EAV
	Total EAV	Rate Setting EAV	EZ Value Abated	Other Values	Crawford County	Total	
Farm	8,808,620	8,808,620	0	0	Crawford County	68,895,419	68,895,419
Residential	935,935	935,935	EZ Tax Abated	\$0.00	Total	68,895,419	68,895,419
Commercial	177,840	177,840	New Property	57,025	* denotes use of estimated EAV		
Industrial	34,810	34,810	TIF Increment	0			
Mineral	1,620	1,620					
State Railroad	224,885	224,885					
Local Railroad	0	0					
<b>County Total</b>	<b>10,183,710</b>	<b>10,183,710</b>					
<b>Total + Overlap</b>	<b>79,079,129</b>	<b>79,079,129</b>					

Fund/Name	Levy Request	Maximum Rate	Cal'ed Rate	Actual Rate	Certified Rate	Total Extension	Total Extension After TIF & EZ	Total Extension w/Overlaps	Percent
002 EDUCATION	1,580,000	2.00000	1.997999	1.99800	1.99800	\$203,470.53	\$203,470.53	\$1,580,001.00	56.4566
003 BONDS & INTEREST	0	0.00000	0.000000	0.00000	0.00000	\$0.00	\$0.00	\$0.00	0.0000
005 I. M. R. F.	25,000	0.00000	0.031614	0.03162	0.03162	\$3,220.09	\$3,220.09	\$25,004.82	0.8935
030 TRANSPORTATION SYSTEM	158,000	0.20000	0.199800	0.19980	0.19980	\$20,347.05	\$20,347.05	\$158,000.10	5.6457
031 WORKING CASH	39,500	0.05000	0.049950	0.04995	0.04995	\$5,086.76	\$5,086.76	\$39,500.02	1.4114
032 FIRE PREV/SFTY/ENERGY	39,500	0.05000	0.049950	0.04995	0.04995	\$5,086.76	\$5,086.76	\$39,500.02	1.4114
033 SPECIAL EDUCATION	31,600	0.04000	0.039960	0.03996	0.03996	\$4,069.41	\$4,069.41	\$31,600.02	1.1291
035 TORT JUDGEMENTS/LIABIL'	375,000	0.00000	0.474209	0.47421	0.47421	\$48,292.17	\$48,292.17	\$375,001.14	13.3995
047 SOCIAL SECURITY	155,000	0.00000	0.196006	0.19601	0.19601	\$19,961.09	\$19,961.09	\$155,003.00	5.5386
136 OPERATIONS & MAINTENAN	395,000	0.50000	0.499500	0.49950	0.49950	\$50,867.63	\$50,867.63	\$395,000.25	14.1142
<b>Totals</b>	<b>2,798,600</b>		<b>3.538988</b>	<b>3.53900</b>	<b>3.53900</b>	<b>\$360,401.49</b>	<b>\$360,401.49</b>	<b>\$2,798,610.37</b>	<b>100.0000</b>

Given under my hand and the official seal of my Office this 18th day of June, 2024

*Amy Tarr*  
 Amy Tarr, County Clerk




# FINAL Tax Computation Report Jasper County

Equalization Factor 1.000000

Taxing District VCHD - Hidalgo City

Property Type	Total EAV		Rate Setting EAV	Other Values		Certified Rate	Actual Rate	Cal'ed Rate	Maximum Rate	Levy Request	Total Extension	Total Extension After TIF & EZ	Total Extension w/Overlaps	Percent
	137,315	729,075		EZ Value Abated	New Property									
Farm	137,315	729,075	137,315	0	0	0.00000	0.00000	0.00000	0.00000	0	\$0.00	\$0.00	\$0.00	0.0000
Residential	729,075	96,320	729,075	10,240	0	0.82403	0.82403	0.82402	0.00000	8,075	\$8,075.08	\$8,075.08	\$8,075.08	61.5802
Commercial	96,320	17,240	96,320	0	0	0.03337	0.03337	0.03336	0.05000	327	\$327.01	\$327.01	\$327.01	2.4938
Industrial	17,240	0	17,240	0	0	0.48074	0.48074	0.48073	0.00000	4,711	\$4,711.01	\$4,711.01	\$4,711.01	35.9260
Mineral	0	0	0	0	0	1.33814	1.33814	1.33813	0.00000	13,113	\$13,113.10	\$13,113.10	\$13,113.10	100.0000
State Railroad	0	0	0	0	0									
Local Railroad	0	0	0	0	0									
<b>County Total</b>	<b>979,950</b>	<b>979,950</b>	<b>979,950</b>	<b>10,240</b>	<b>0</b>						<b>\$13,113.10</b>	<b>\$13,113.10</b>	<b>\$13,113.10</b>	
<b>Total + Overlap</b>	<b>979,950</b>	<b>979,950</b>	<b>979,950</b>	<b>10,240</b>	<b>0</b>						<b>\$13,113.10</b>	<b>\$13,113.10</b>	<b>\$13,113.10</b>	

Given under my hand and the official seal of my office this 18th day of June, 2024

  
 Amy Tarr, County Clerk




# FINAL Tax Computation Report Jasper County


Equalization Factor 1.000000

Taxing District VCNT - Newton City

Property Type	Total EAV		Rate Setting EAV		Other Values		Certified Rate	Actual Rate	Calc'd Rate	Maximum Rate	Levy Request	Total Extension	Total Extension After TIF & EZ	Total Extension w/Overlaps	Percent
	221,250	196,255	25,998,175	6,551,433	EZ Value Abated	EZ Tax Abated									
Farm	221,250	196,255	25,998,175	6,551,433	0	\$0.00	0.22610	0.22610	0.226092	0.25000	77,000	\$93,933.50	\$77,002.89	\$77,002.89	10.8776
Residential	26,904,452	25,998,175	25,998,175	6,551,433	0	\$0.00	0.00000	0.00000	0.000000	0.00000	0	\$0.00	\$0.00	\$0.00	0.0000
Commercial	12,399,520	6,551,433	6,551,433	1,024,555	0	\$0.00	0.05873	0.058725	0.058725	0.00000	20,000	\$24,399.45	\$20,001.68	\$20,001.68	2.8255
Industrial	1,733,305	1,024,555	1,024,555	0	0	\$0.00	0.00000	0.000000	0.000000	0.00000	0	\$0.00	\$0.00	\$0.00	0.0000
Mineral	0	0	0	0	0	\$0.00	0.06783	0.067828	0.067828	0.15000	23,100	\$28,180.05	\$23,100.87	\$23,100.87	3.2633
State Railroad	286,587	286,587	286,587	0	0	\$0.00	1.62111	1.621106	1.621106	0.00000	552,100	\$673,492.00	\$552,101.51	\$552,101.51	77.9912
Local Railroad	0	0	0	0	0	\$0.00	0.00203	0.002026	0.002026	0.05000	690	\$843.37	\$691.36	\$691.36	0.0977
<b>County Total</b>	<b>41,545,114</b>	<b>34,057,005</b>	<b>34,057,005</b>	<b>34,057,005</b>	<b>34,057,005</b>	<b>34,057,005</b>	<b>2.07858</b>	<b>2.078546</b>	<b>2.078546</b>	<b>0.00000</b>	<b>707,890</b>	<b>\$863,548.44</b>	<b>\$707,902.10</b>	<b>\$707,902.10</b>	<b>100.0000</b>
<b>Total + Overlap</b>	<b>41,545,114</b>	<b>34,057,005</b>	<b>34,057,005</b>	<b>34,057,005</b>	<b>34,057,005</b>	<b>34,057,005</b>	<b>2.07858</b>	<b>2.078546</b>	<b>2.078546</b>	<b>0.00000</b>	<b>707,890</b>	<b>\$863,548.44</b>	<b>\$707,902.10</b>	<b>\$707,902.10</b>	<b>100.0000</b>

Given under my hand and the official seal of my office this 18th day of June, 2024

  
Amy Tarr, County Clerk





# FINAL Tax Computation Report Jasper County


Equalization Factor 1.000000


Taxing District VCRH - Rose Hill City

Property Type	Total EAV	Rate Setting	EAV	Other Values
Farm	260,025	260,025	0	EZ Value Abated
Residential	448,650	448,650	\$0.00	EZ Tax Abated
Commercial	21,270	21,270	560	New Property
Industrial	88,980	88,980	0	TIF Increment
Mineral	0	0		
State Railroad	0	0		
Local Railroad	0	0		
<b>County Total</b>	<b>818,925</b>	<b>818,925</b>		
<b>Total + Overlap</b>	<b>818,925</b>	<b>818,925</b>		

Fund/Name	Levy Request	Maximum Rate	Calc'ed Rate	Actual Rate	Certified Rate	Total Extension	Total Extension After TIF & EZ	Total Extension w/Overlaps	Percent
007 ROAD & BRIDGE	0	0.00000	0.000000	0.00000	0.00000	\$0.00	\$0.00	\$0.00	0.0000
035 TORT JUDGEMENTS/LIABIL	4,300	0.00000	0.525079	0.52508	0.52508	\$4,300.01	\$4,300.01	\$4,300.01	55.4479
041 STREET LIGHTING	400	0.05000	0.048845	0.04885	0.04885	\$400.04	\$400.04	\$400.04	5.1584
125 PAVING & LIGHTING, STREE	3,055	0.00000	0.373050	0.37305	0.37305	\$3,055.00	\$3,055.00	\$3,055.00	39.3937
<b>Totals</b>	<b>7,755</b>		<b>0.946974</b>	<b>0.94698</b>	<b>0.94698</b>	<b>\$7,755.05</b>	<b>\$7,755.05</b>	<b>\$7,755.05</b>	<b>100.0000</b>

Given under my hand and the official seal of my office this 18th day of June, 2024

  
 Amy Tarr, County Clerk



# FINAL Tax Computation Report Jasper County

Equalization Factor 1.000000

Taxing District VCSM - Ste Marie City


Property Type	Total EAV	Rate Setting EAV
Farm	355,880	355,880
Residential	2,680,190	2,680,190
Commercial	576,370	576,370
Industrial	192,454	192,454
Mineral	0	0
State Railroad	0	0
Local Railroad	0	0
<b>County Total</b>	<b>3,804,894</b>	<b>3,804,894</b>
<b>Total + Overlap</b>	<b>3,804,894</b>	<b>3,804,894</b>


Other Values

EZ Value Abated	0
EZ Tax Abated	\$0.00
New Property	960
TIF Increment	0

Fund/Name	Levy Request	Maximum Rate	Calc'd Rate	Actual Rate	Certified Rate	Total Extension	Total Extension After TIF & EZ	Total Extension w/Overlaps	Percent
001 CORPORATE	8,230	0.25000	0.216300	0.21631	0.21631	\$8,230.37	\$8,230.37	\$8,230.37	64.6454
007 ROAD & BRIDGE	0	0.00000	0.000000	0.00000	0.00000	\$0.00	\$0.00	\$0.00	0.0000
027 AUDIT	600	0.00000	0.015769	0.01577	0.01577	\$600.03	\$600.03	\$600.03	4.7129
035 TORT JUDGEMENTS/LIABIL	500	0.00000	0.013141	0.01315	0.01315	\$500.34	\$500.34	\$500.34	3.9299
041 STREET LIGHTING	1,600	0.05000	0.042051	0.04206	0.04206	\$1,600.34	\$1,600.34	\$1,600.34	12.5699
047 SOCIAL SECURITY	300	0.00000	0.007885	0.00789	0.00789	\$300.21	\$300.21	\$300.21	2.3580
125 PAVING & LIGHTING, STREE	1,500	0.00000	0.039423	0.03943	0.03943	\$1,500.27	\$1,500.27	\$1,500.27	11.7839
<b>Totals</b>	<b>12,730</b>		<b>0.334569</b>	<b>0.33461</b>	<b>0.33461</b>	<b>\$12,731.56</b>	<b>\$12,731.56</b>	<b>\$12,731.56</b>	<b>100.0000</b>

Given under my hand and the official seal of my office this 18th day of June, 2024

  
Amy Tarr, County Clerk



# FINAL Tax Computation Report Jasper County

Equalization Factor 1.000000

Taxing District VCWH - Willow Hill City


Property Type	Total EAV	Rate Setting EAV
Farm	307,675	307,675
Residential	722,600	722,600
Commercial	77,520	77,520
Industrial	538,930	538,930
Mineral	0	0
State Railroad	119,715	119,715
Local Railroad	0	0
<b>County Total</b>	<b>1,766,440</b>	<b>1,766,440</b>
<b>Total + Overlap</b>	<b>1,766,440</b>	<b>1,766,440</b>


Other Values

EZ Value Abated	0
EZ Tax Abated	\$0.00
New Property	270,280
TIF Increment	0

Fund/Name	Levy Request	Maximum Rate	Calc'd Rate	Actual Rate	Certified Rate	Total Extension	Total Extension After TIF & EZ	Total Extension w/Overlaps	Percent
001 CORPORATE	4,300	0.31300	0.243428	0.24343	0.24343	\$4,300.04	\$4,300.04	\$4,300.04	17.1382
007 ROAD & BRIDGE	0	0.00000	0.000000	0.00000	0.00000	\$0.00	\$0.00	\$0.00	0.0000
027 AUDIT	10,500	0.00000	0.594416	0.59442	0.59442	\$10,500.07	\$10,500.07	\$10,500.07	41.8491
035 TORT JUDGEMENTS/LIABIL'	8,890	0.00000	0.503272	0.50328	0.50328	\$8,890.14	\$8,890.14	\$8,890.14	35.4325
047 SOCIAL SECURITY	800	0.00000	0.045289	0.04529	0.04529	\$800.02	\$800.02	\$800.02	3.1886
060 UNEMPLOYMENT INSURANC	600	0.00000	0.033967	0.03397	0.03397	\$600.06	\$600.06	\$600.06	2.3916
<b>Totals</b>	<b>25,090</b>		<b>1.420372</b>	<b>1.42039</b>	<b>1.42039</b>	<b>\$25,090.33</b>	<b>\$25,090.33</b>	<b>\$25,090.33</b>	<b>100.0000</b>

Given under my hand and the official seal of my office this 18th day of June, 2024

  
Amy Tarr, County Clerk




# FINAL Tax Computation Report Jasper County

Equalization Factor 1.000000

Taxing District VCWL - Wheeler City

Property Type	Total EAV		Rate Setting EAV		Other Values					Total Extension	Total Extension After TIF & EZ	Total Extension w/Overlaps	Percent
	258,090	448,320	258,090	448,320	EZ Value Abated	EZ Tax Abated	New Property	TIF Increment					
Farm	258,090	448,320	258,090	448,320	0	\$0.00	1,620	0	\$2,133.21	\$2,133.21	\$2,133.21	35.9536	
Residential	448,320	32,770	448,320	32,770	0	\$0.00	0	0	\$0.00	\$0.00	\$0.00	0.0000	
Commercial	32,770	61,755	32,770	61,755	0	\$0.00	0	0	\$2,000.01	\$2,000.01	\$2,000.01	33.7087	
Industrial	61,755	52,348	61,755	52,348	0	\$0.00	0	0	\$1,800.00	\$1,800.00	\$1,800.00	30.3377	
Mineral	0	0	0	0	0	\$0.00	0	0	\$0.00	\$0.00	\$0.00	0.0000	
State Railroad	52,348	0	52,348	0	0	\$0.00	0	0	\$0.00	\$0.00	\$0.00	0.0000	
Local Railroad	0	853,283	0	853,283	853,283				\$5,933.22	\$5,933.22	\$5,933.22	100.0000	
<b>County Total</b>	<b>853,283</b>	<b>853,283</b>	<b>853,283</b>	<b>853,283</b>									
<b>Total + Overlap</b>	<b>853,283</b>	<b>853,283</b>	<b>853,283</b>	<b>853,283</b>									

Given under my hand and the official seal of my office this 18th day of June, 2024

  
 Amy Tarr, County Clerk



# FINAL Tax Computation Report Jasper County

Equalization Factor 1.000000

Taxing District VCYL - Yale City

Property Type	Total EAV	Rate Setting EAV	EAV
Farm	113,265	113,265	0
Residential	472,680	472,680	\$0.00
Commercial	79,270	79,270	3,550
Industrial	0	0	0
Mineral	0	0	0
State Railroad	0	0	0
Local Railroad	0	0	0
<b>County Total</b>	<b>665,215</b>	<b>665,215</b>	
<b>Total + Overlap</b>	<b>665,215</b>	<b>665,215</b>	


Other Values

EZ Value Abated	0
EZ Tax Abated	\$0.00
New Property	3,550
TIF Increment	0

Fund/Name	Levy Request	Maximum Rate	Cal'ed Rate	Actual Rate	Certified Rate	Total Extension	Total Extension After TIF & EZ	Total Extension w/Overlaps	Percent
001 CORPORATE	57,100	0.25000	8.583691	0.25000	0.25000	\$1,663.04	\$1,663.04	\$1,663.04	16.3654
007 ROAD & BRIDGE	0	0.00000	0.000000	0.00000	0.00000	\$0.00	\$0.00	\$0.00	0.0000
012 FIRE PROTECTION	3,000	0.07500	0.450982	0.07500	0.07500	\$498.91	\$498.91	\$498.91	4.9096
035 TORT JUDGEMENTS/LIABIL'	4,000	0.00000	0.601309	0.60131	0.60131	\$4,000.00	\$4,000.00	\$4,000.00	39.3625
040 STREET & BRIDGE	4,000	0.00000	0.601309	0.60131	0.60131	\$4,000.00	\$4,000.00	\$4,000.00	39.3625
<b>Totals</b>	<b>68,100</b>		<b>10.237291</b>	<b>1.52762</b>	<b>1.52762</b>	<b>\$10,161.95</b>	<b>\$10,161.95</b>	<b>\$10,161.95</b>	<b>100.0000</b>

Given under my hand and the official seal of my  
Office this 18th day of June, 2024

*Amy Tarr*  
Amy Tarr, County Clerk





# FINAL Tax Computation Report Jasper County

Taxing District VTF1 - Newton TIF 1 Equalization Factor 1.000000

Property Type	Total EAV	TIF Base EAV	Other Values				Total Extension	Certified Rate	Actual Rate	Calc'd Rate	Maximum Rate	Levy Request	Total Extension After TIF & EZ	Total Extension w/Overlaps	Percent
			EZ Value Abated	EZ Tax Abated	New Property	TIF Increment									
Farm	27,240	2,245	0	0	0	0	0.00000	0.00000	0.00000	0.00000	0	\$0.00	\$0.00	100.0000	
Residential	1,632,467	726,190	0	0	0	0	0.00000	0.00000	0.00000	0.00000	0	\$0.00	\$0.00	100.0000	
Commercial	9,499,310	3,651,223	0	0	0	0	0.00000	0.00000	0.00000	0.00000	0	\$0.00	\$0.00	100.0000	
Industrial	1,376,450	667,700	0	0	0	0	0.00000	0.00000	0.00000	0.00000	0	\$0.00	\$0.00	100.0000	
Mineral	0	0	0	0	0	0	0.00000	0.00000	0.00000	0.00000	0	\$0.00	\$0.00	100.0000	
State Railroad	0	0	0	0	0	0	0.00000	0.00000	0.00000	0.00000	0	\$0.00	\$0.00	100.0000	
Local Railroad	0	0	0	0	0	0	0.00000	0.00000	0.00000	0.00000	0	\$0.00	\$0.00	100.0000	
<b>County Total</b>	<b>12,535,467</b>	<b>5,047,358</b>													
<b>Total + Overlap</b>	<b>12,535,467</b>	<b>5,047,358</b>													

Given under my hand and the official seal of my office this 18th day of June, 2024

  
Amy Tarr, County Clerk



# FINAL Tax Computation Report Jasper County

Equalization Factor 1.000000

Taxing District WDNF - North Fork Conservation


Property Type	Total EAV	Rate Setting EAV
Farm	18,636,030	18,636,030
Residential	2,578,879	2,578,879
Commercial	574,870	574,870
Industrial	640,430	640,430
Mineral	208,170	208,170
State Railroad	466,552	466,552
Local Railroad	0	0
<b>County Total</b>	<b>23,104,931</b>	<b>23,104,931</b>
<b>Total + Overlap</b>	<b>161,747,247</b>	<b>161,747,247</b>

Other Values		Overlapping County	Overlap EAV
EZ Value Abated	0	Clark County	91,646,454
EZ Tax Abated	\$0.00	Coles County	2,460,007
New Property	531,825	Crawford County	33,915,110
TIF Increment	0	Cumberland County	772,615
		Edgar County	9,848,130
		<b>Total</b>	<b>138,642,316</b>

\* denotes use of estimated EAV

Fund/Name	Levy Request	Maximum Rate	Calced Rate	Actual Rate	Certified Rate	Total Extension	Total Extension After TIF & EZ	Total Extension w/Overlaps	Percent
001 CORPORATE	91,941	0.08300	0.056842	0.05685	0.05685	\$13,135.15	\$13,135.15	\$91,953.31	100.0000
<b>Totals</b>	<b>91,941</b>		<b>0.056842</b>	<b>0.05685</b>	<b>0.05685</b>	<b>\$13,135.15</b>	<b>\$13,135.15</b>	<b>\$91,953.31</b>	<b>100.0000</b>

Given under my hand and the official seal of my office this 18th day of June, 2024

  
 Amy Tarr, County Clerk

